

ASARCO EL PASO COPPER SMELTER
PHASE III REMEDIAL INVESTIGATION REPORT
EL PASO, TEXAS

Prepared For:



2301 West Paisano Drive
El Paso, Texas 79922

RECEIVED

NOV 19 2001


REMEDIATION DIVISION
Corrective Action Section

Prepared By:



VOLUME
V of V

November 2001



SWR # 34235

CAS DOC # 14721
PROJ. MGR BIRD W.

RECEIVED

NOV 19 2001

REMEDIATION DIVISION
Corrective Action Section

APPENDIX K

GRAPHS OF SOIL SAMPLE METAL ANALYSIS
CONCENTRATION VERSUS DEPTH

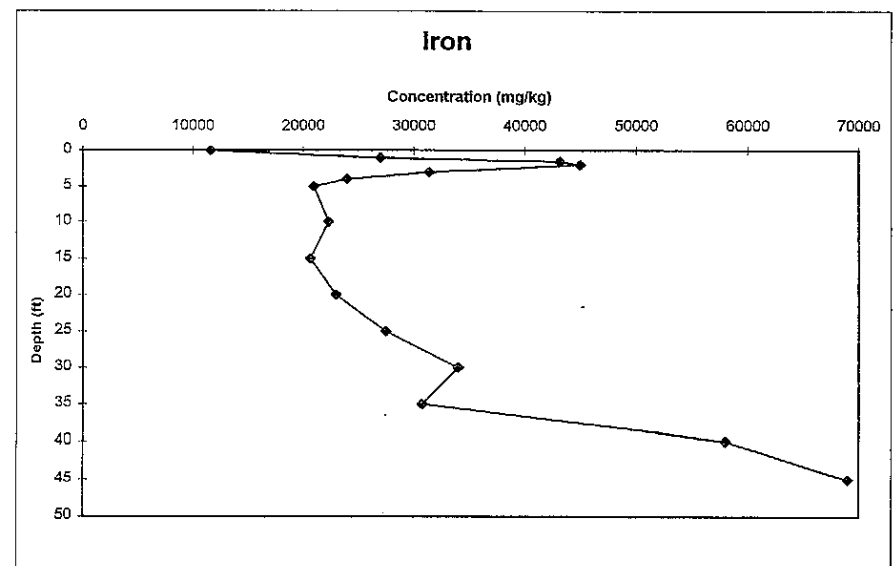
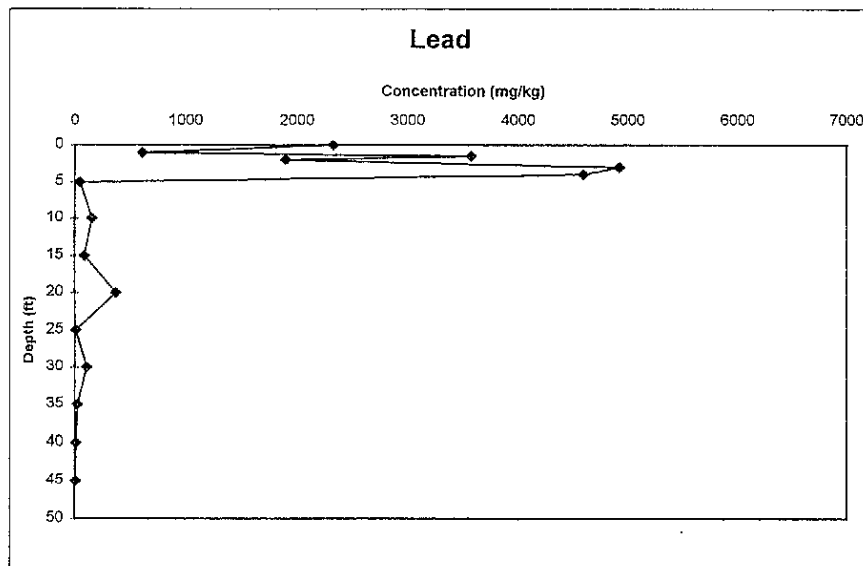
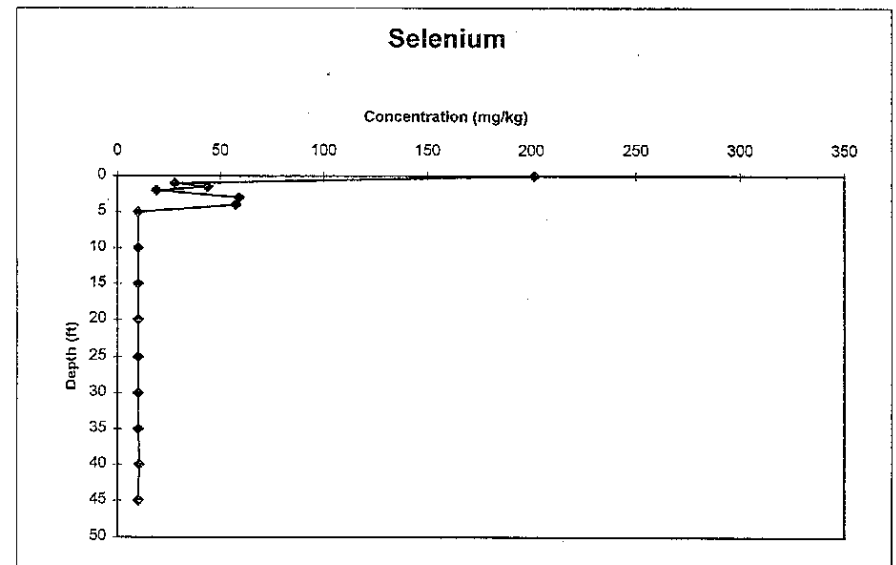
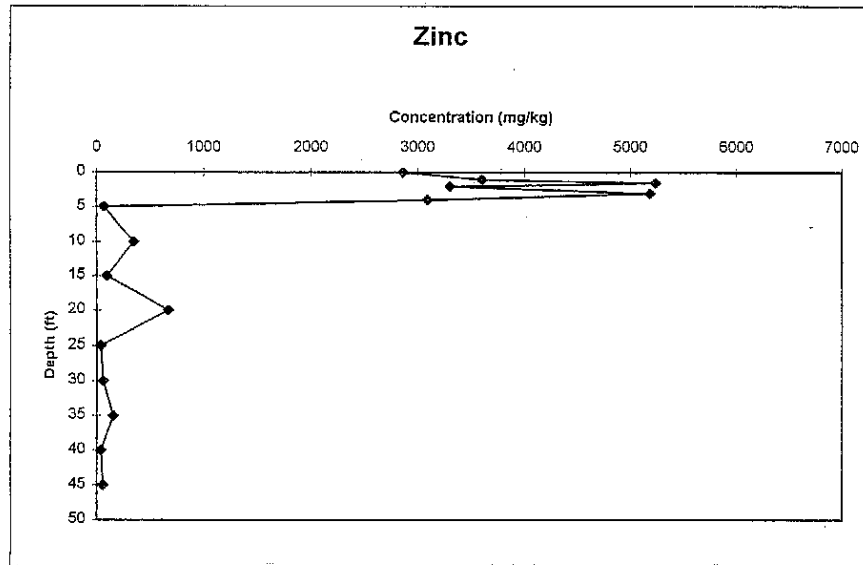


APPENDIX K

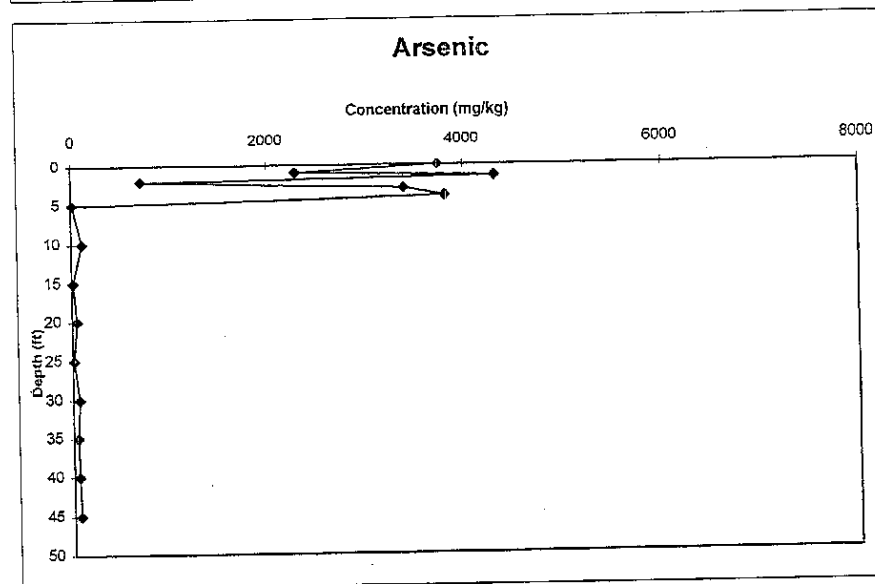
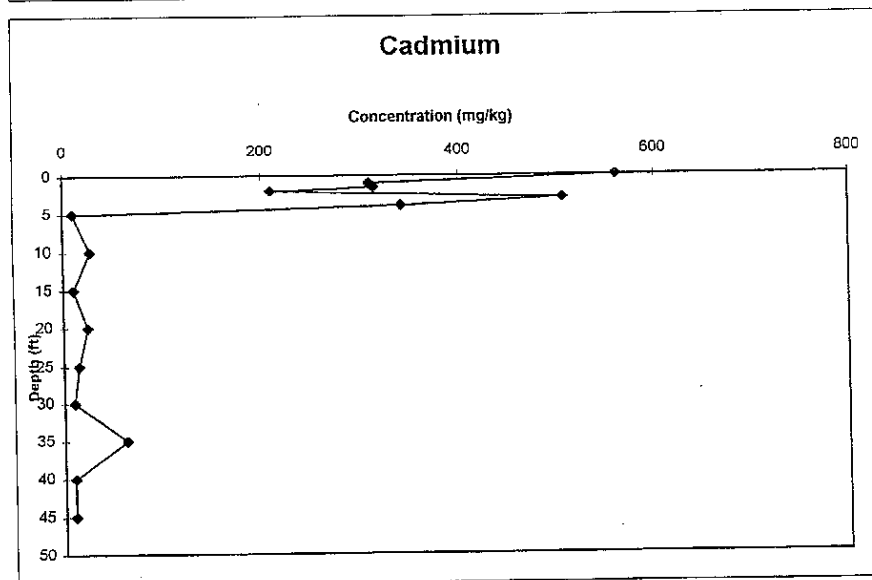
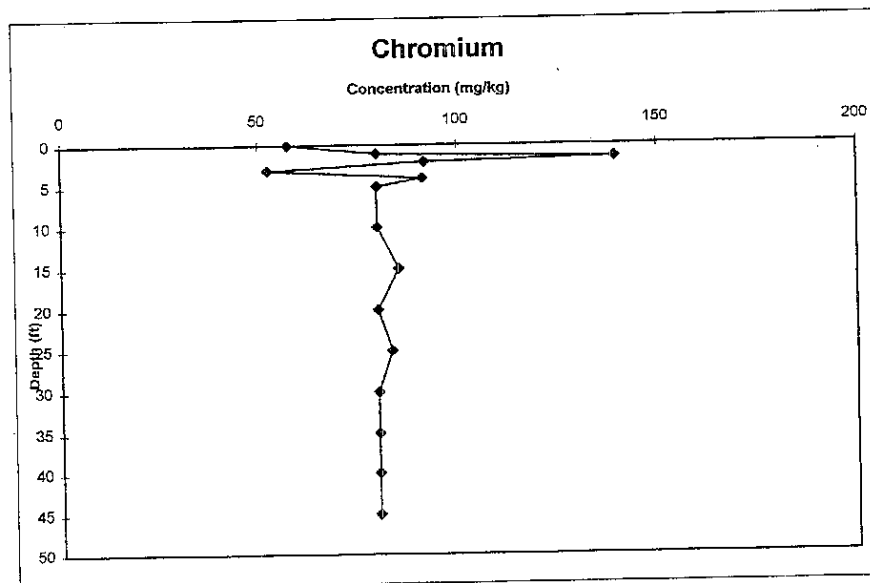
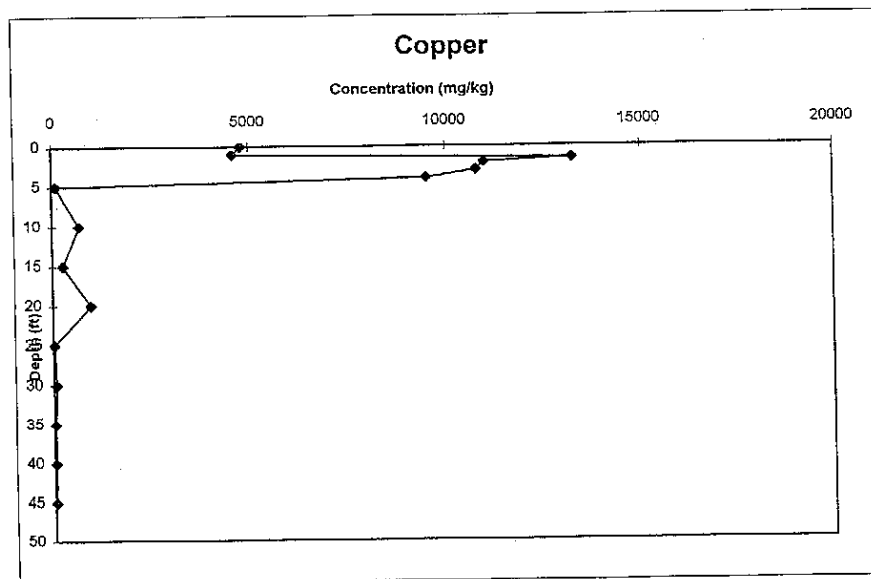
GRAPHS OF SOIL SAMPLE METAL ANALYSIS CONCENTRATION VERSUS DEPTHS



**Average Soil Concentrations by Depth, Investigation Area 1
(Converter Building/Baghouse Area)**

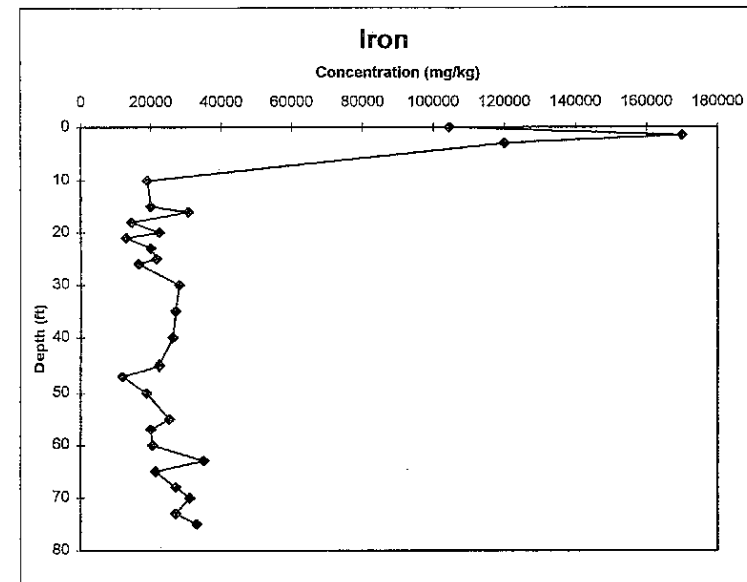
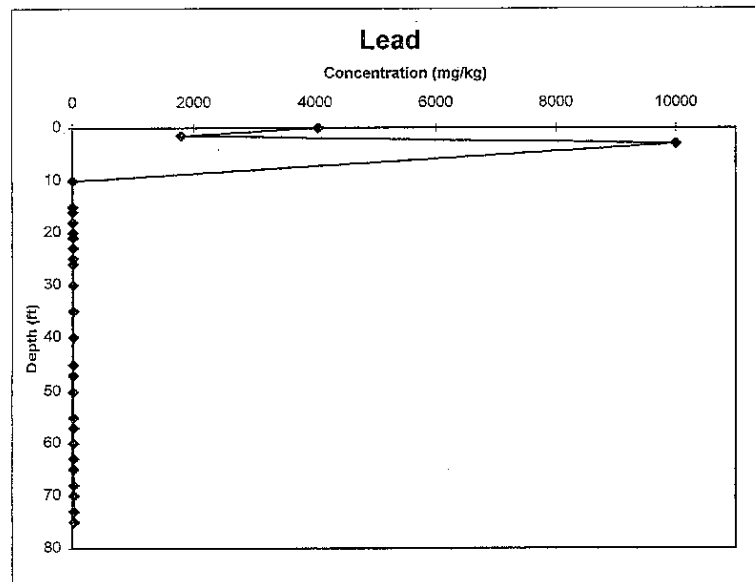
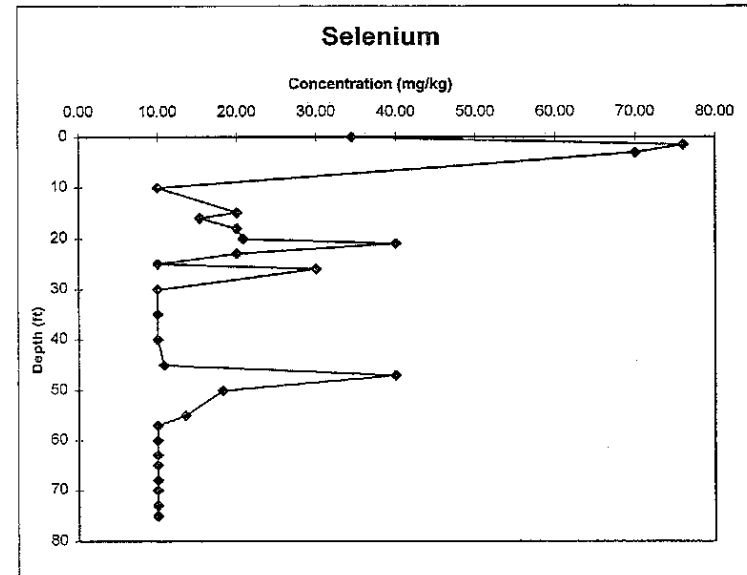
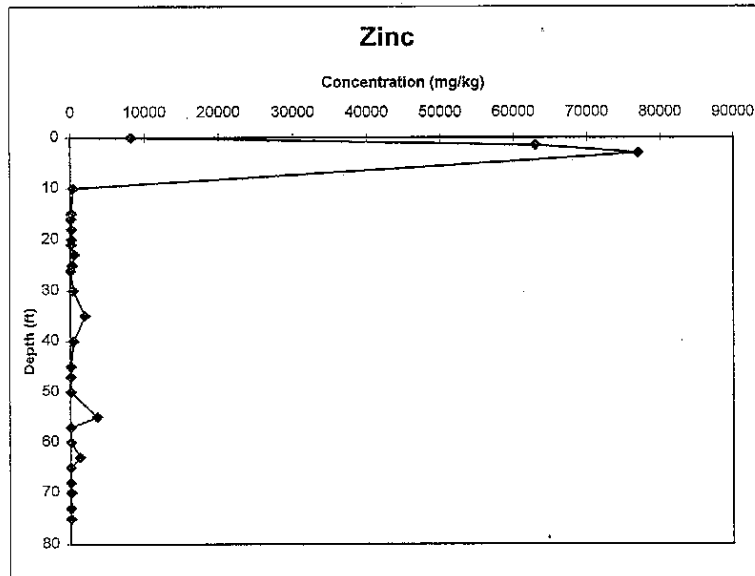


**Average Soil Concentrations by Depth, Investigation Area 1
(Converter Building/Baghouse Area)**

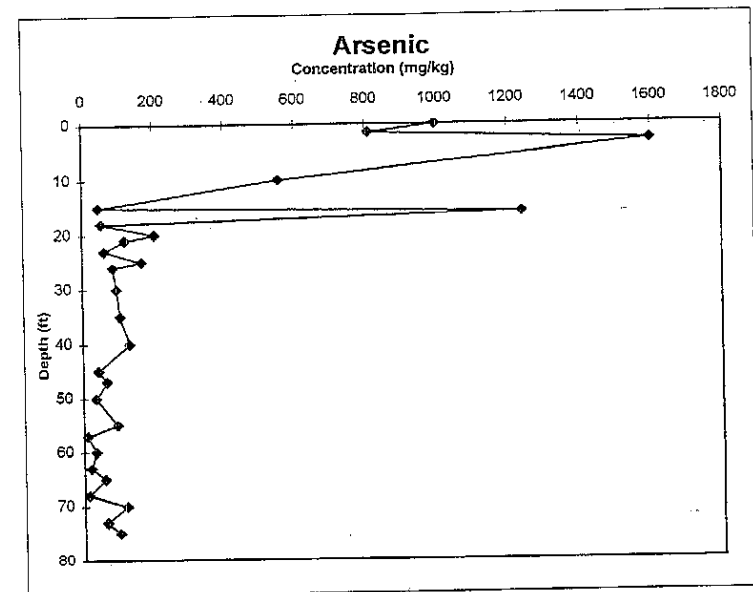
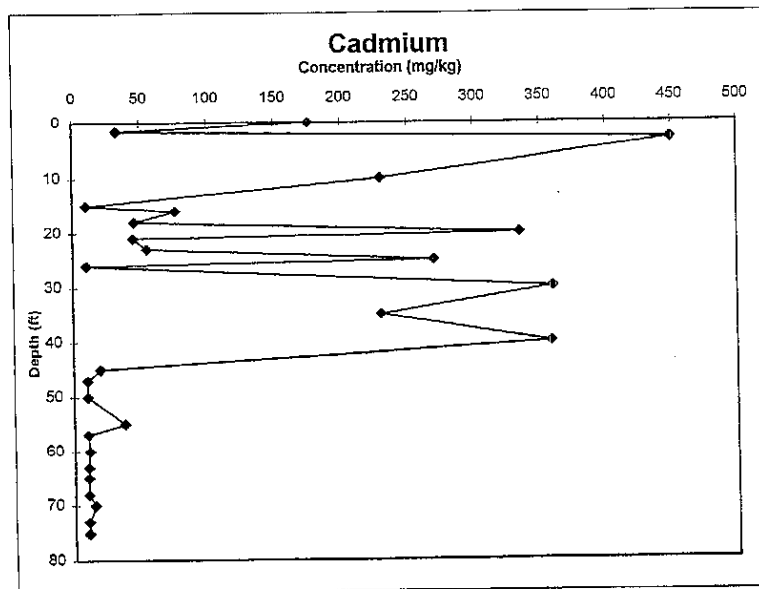
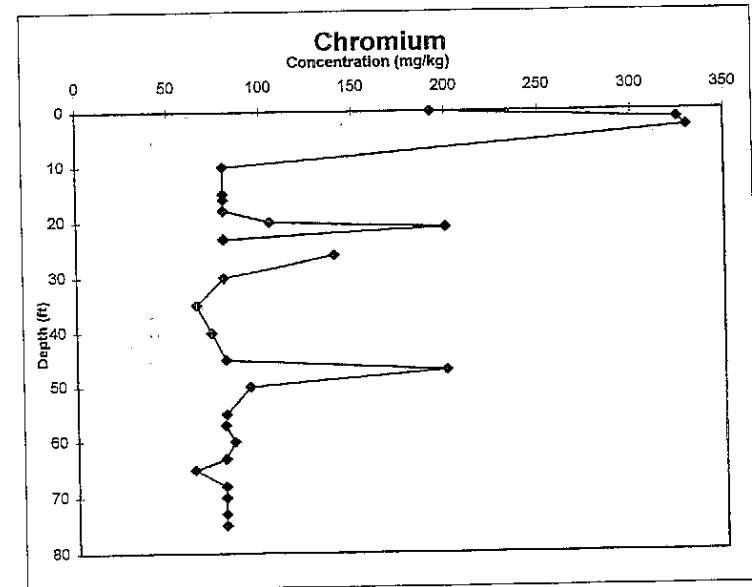
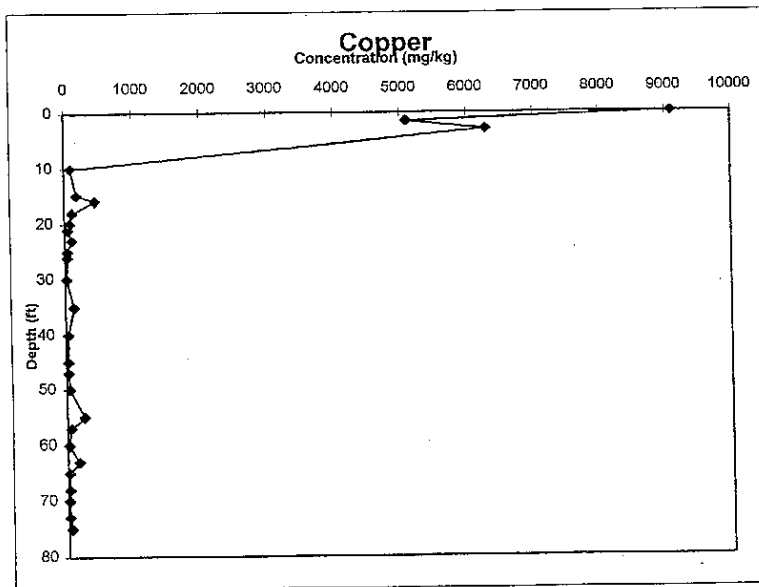


Note: Graphs include soil concentrations for all Phase I and Phase II borings and monitor wells.

**Average Concentrations vs. Depth, Investigation Area 2
(Boneyard/Slag Area)**

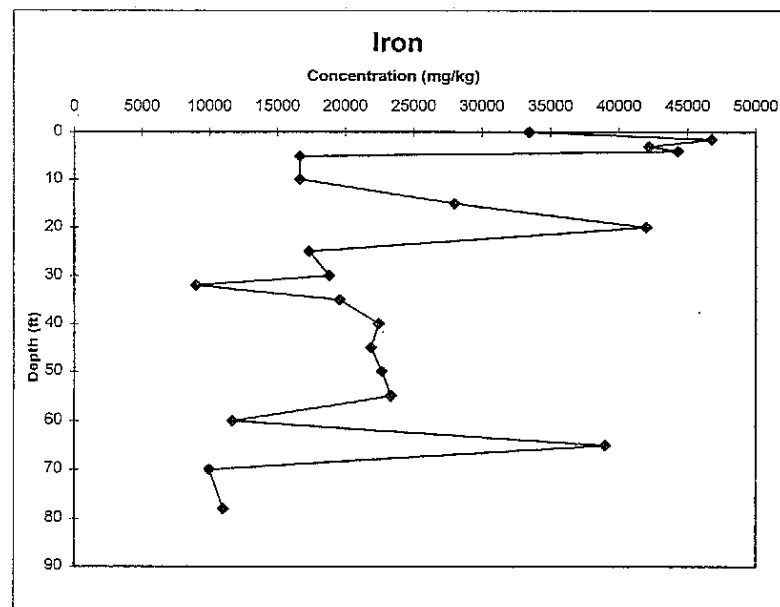
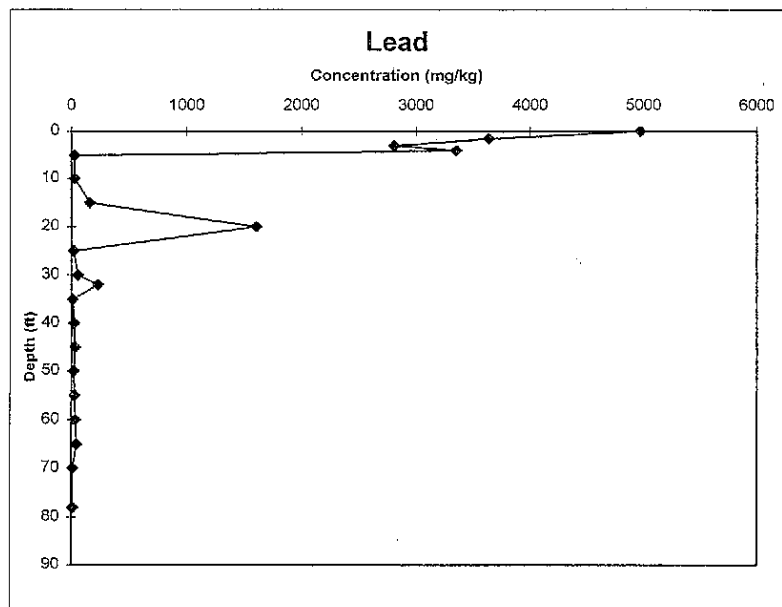
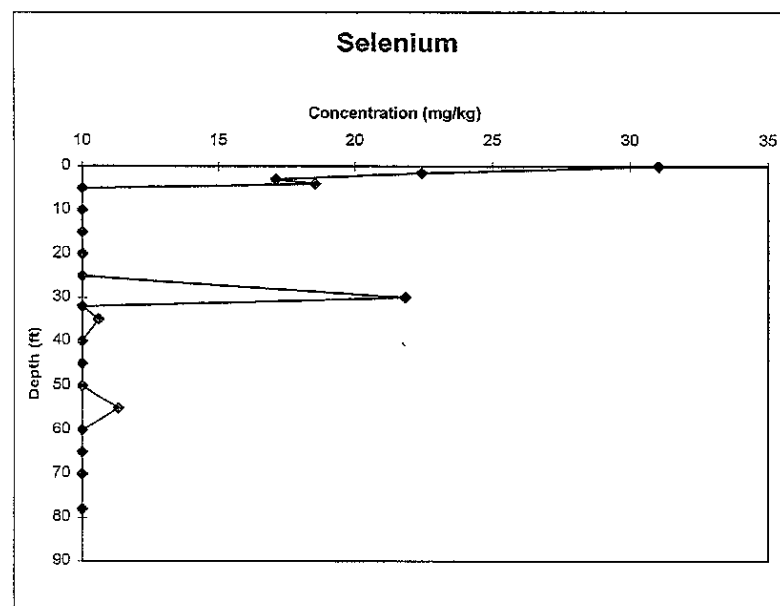
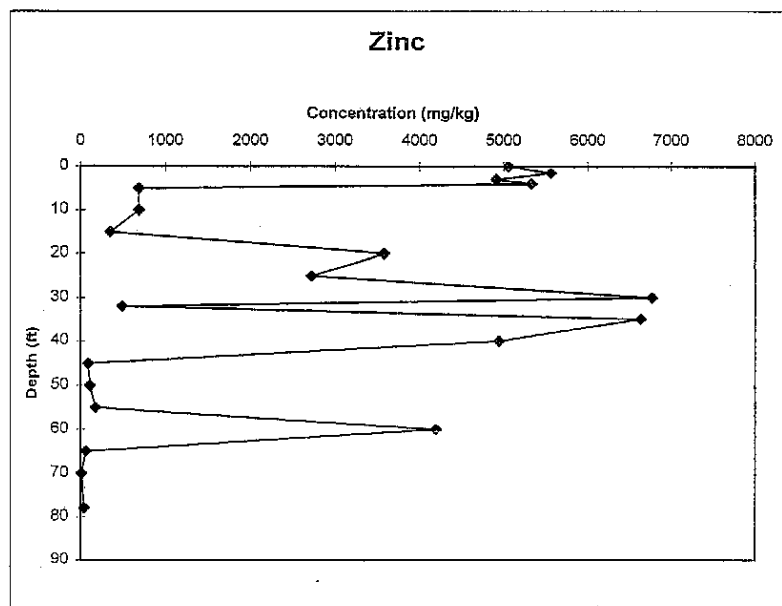


**Average Concentrations by Depth, Investigation Area 2
(Boneyard/Slag Area)**

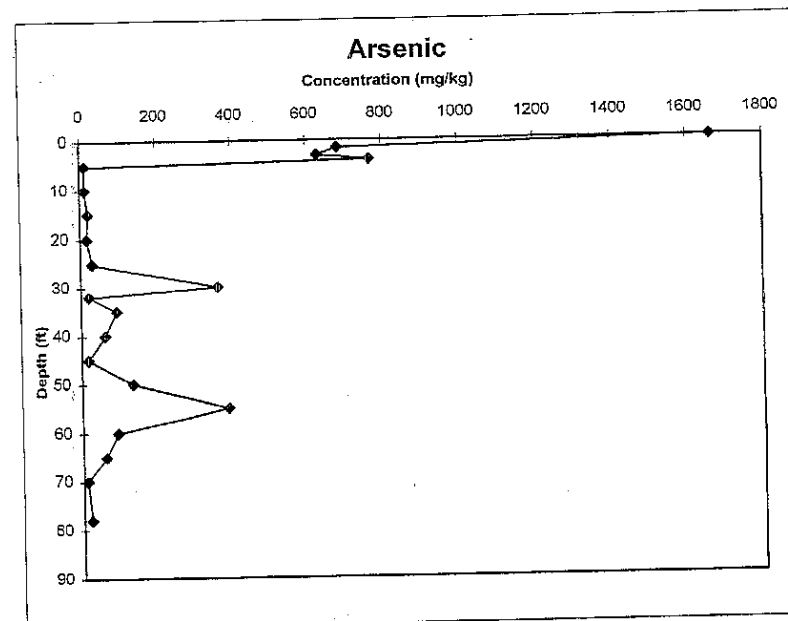
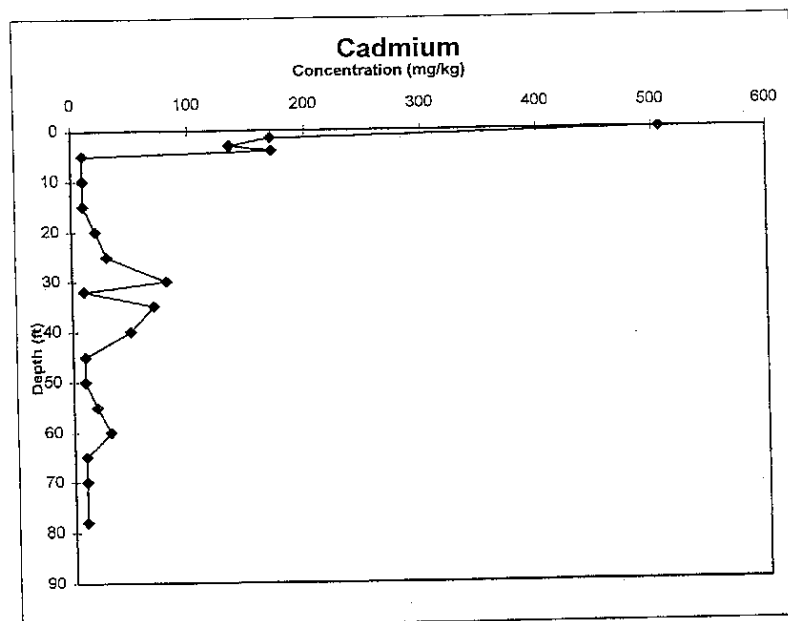
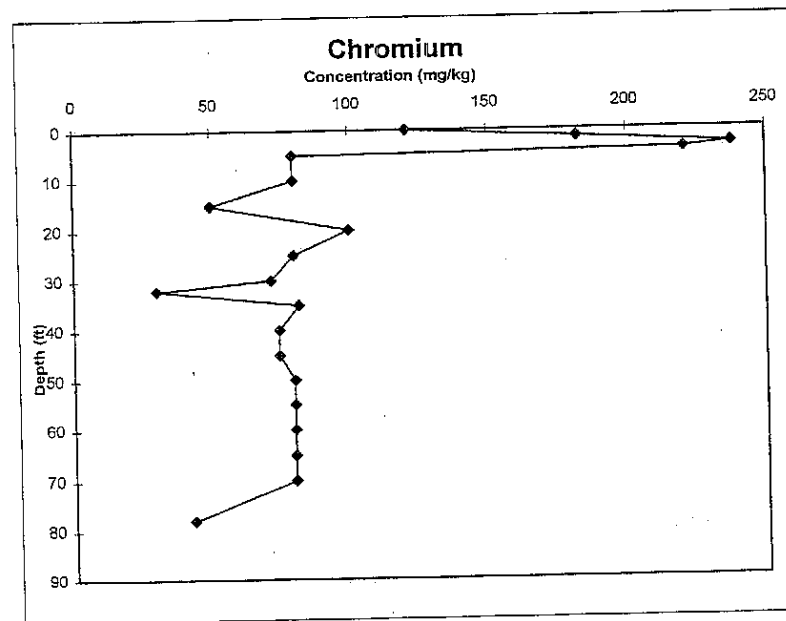
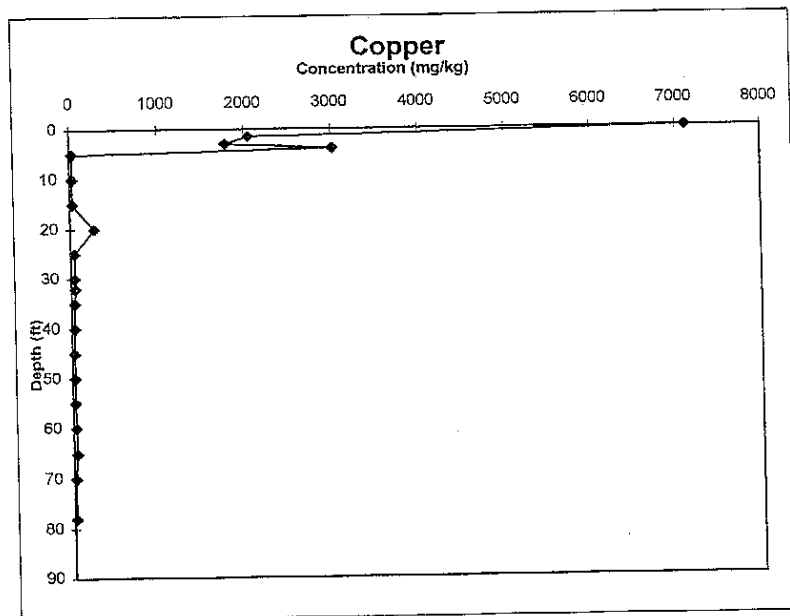


Note: Graphs include soil concentrations for Phase I, Phase II, and Phase III borings and monitor wells.

**Average Concentrations . . . th, Investigation Area 3
(Acid Plants 1 and 2 Area)**

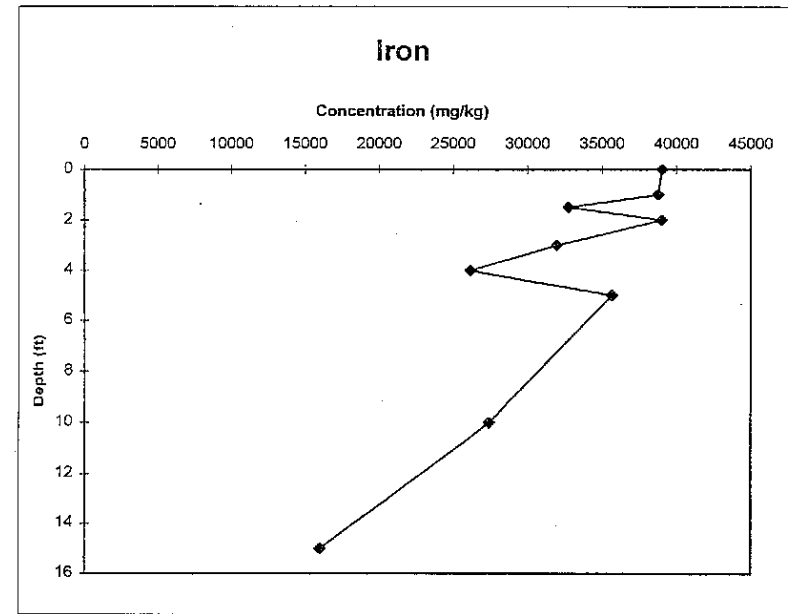
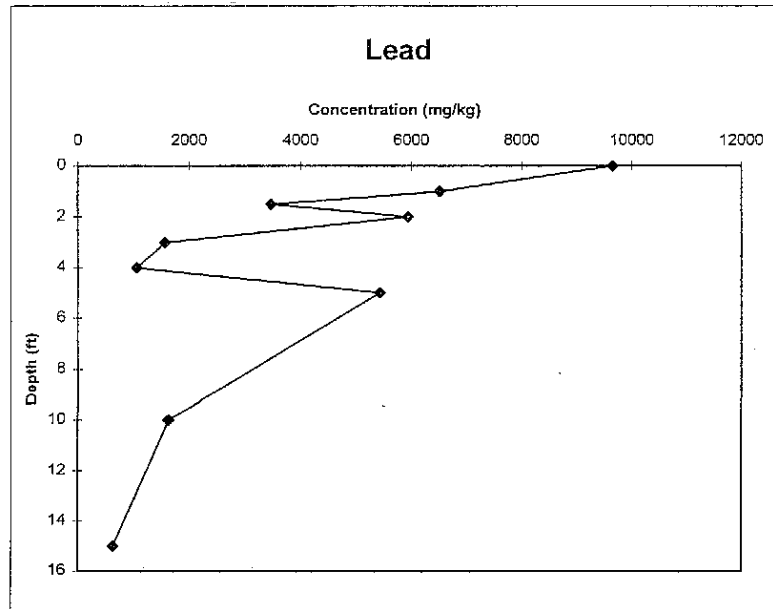
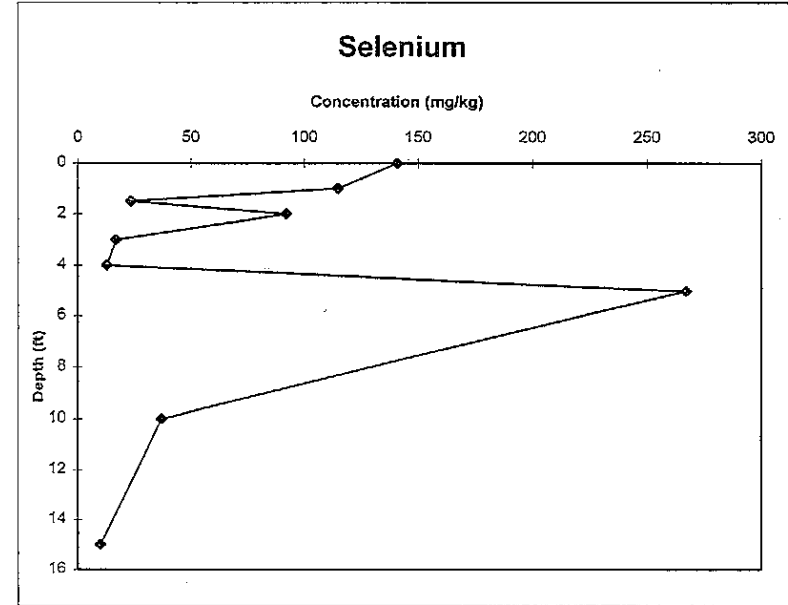
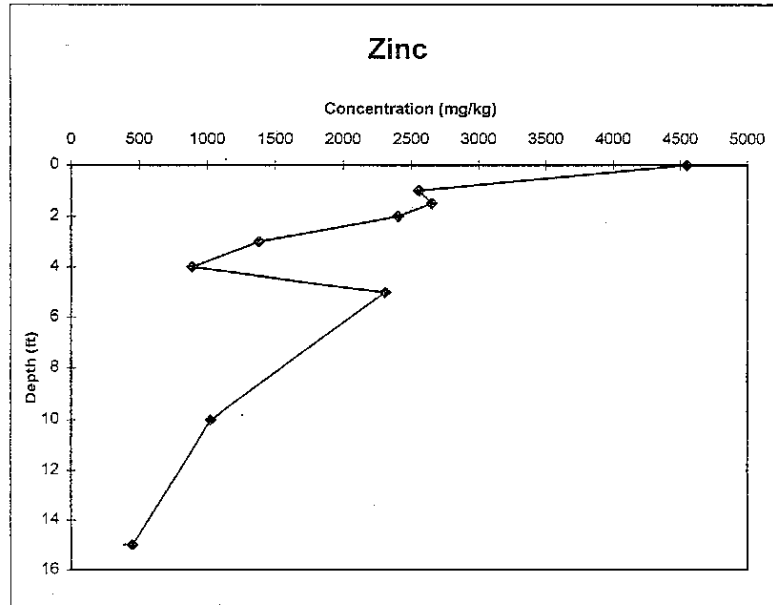


**Average Concentrations by Depth, Investigation Area 3
(Acid Plants 1 and 2 Area)**

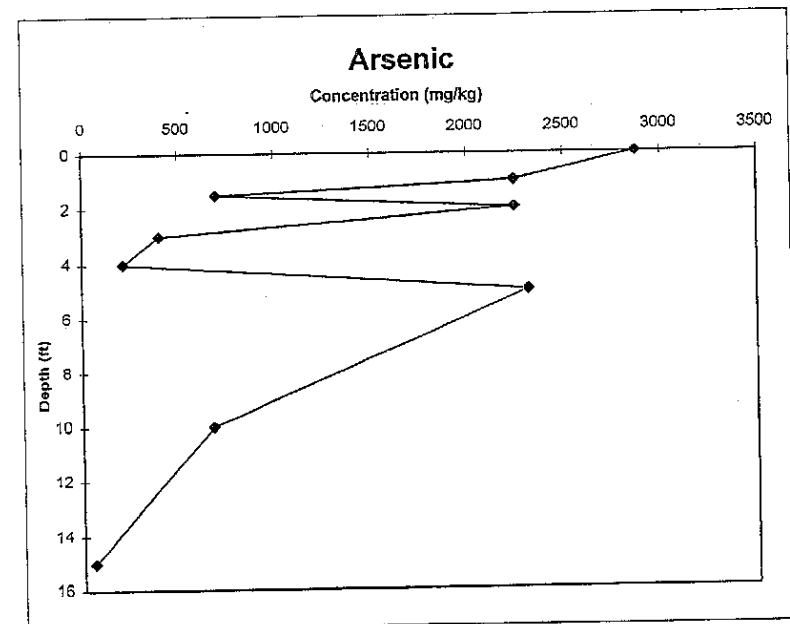
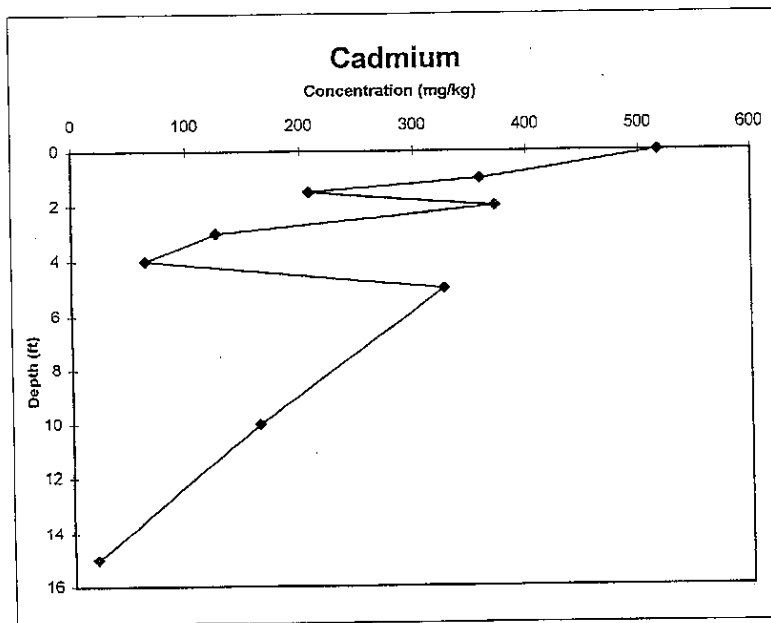
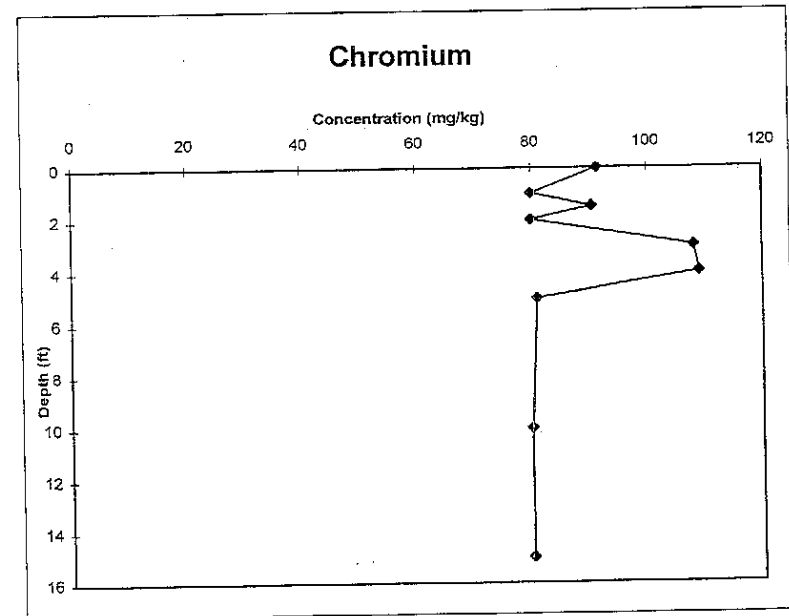
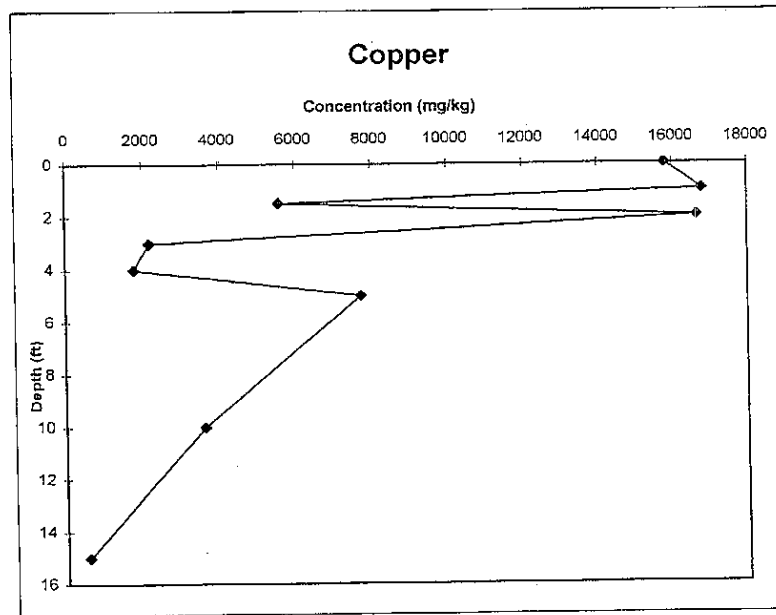


Note: Graphs include soil concentrations for all Phase I and Phase II borings and monitor wells.

**Average Concentrations - th, Investigation Area 4
(Front Slope/Western Boundary Area)**

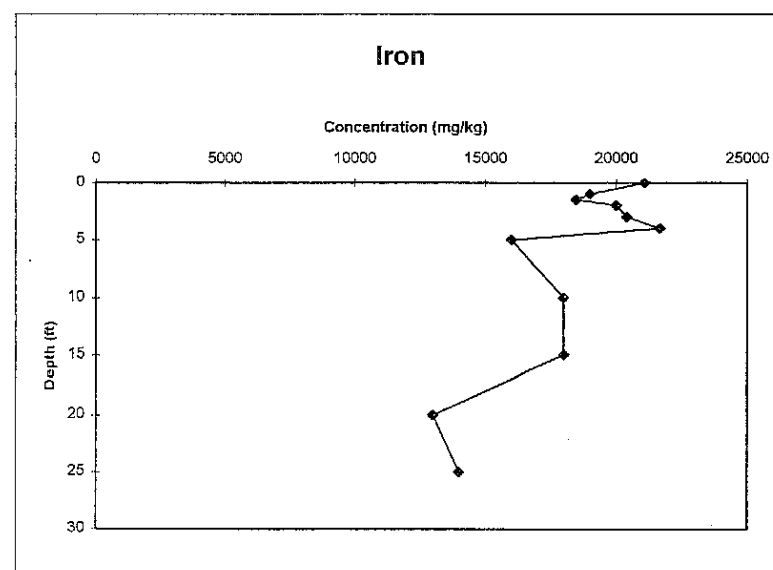
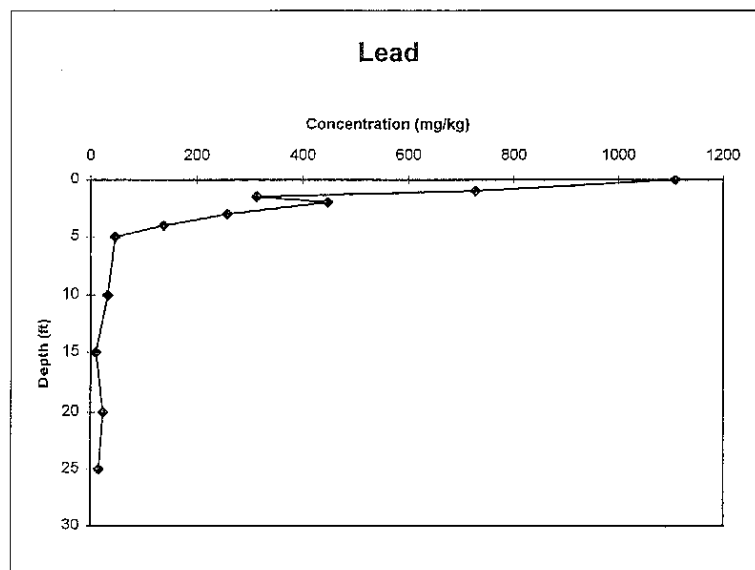
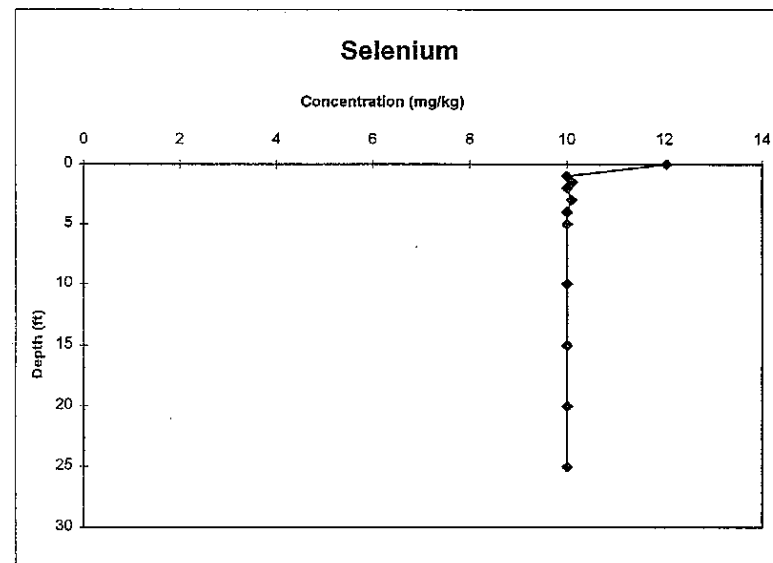
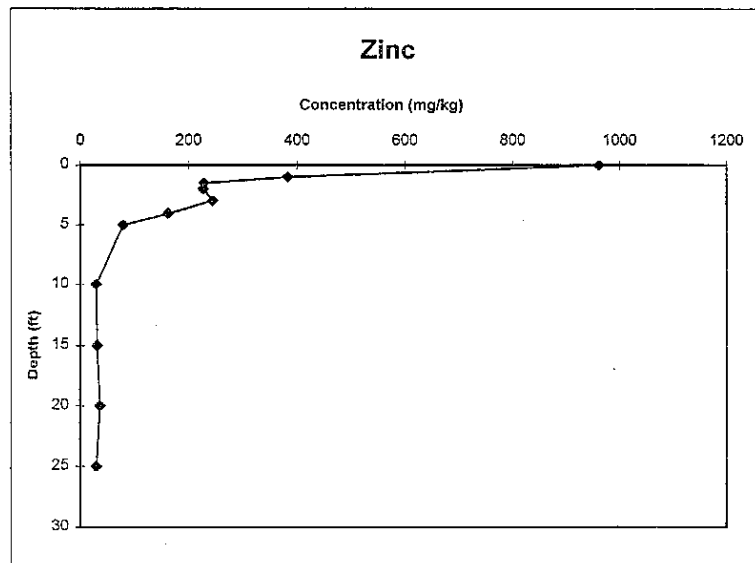


**Average Concentrations by Depth, Investigation Area 4
(Front Slope/Western Plant Boundary Area)**

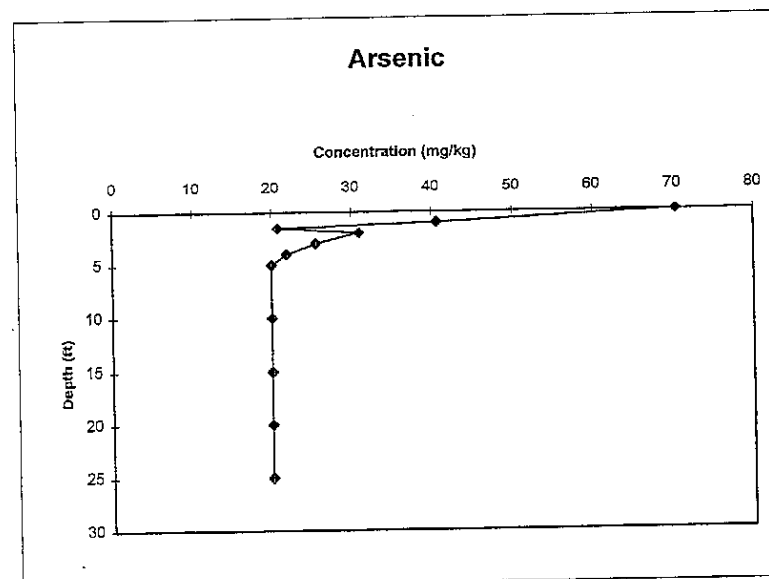
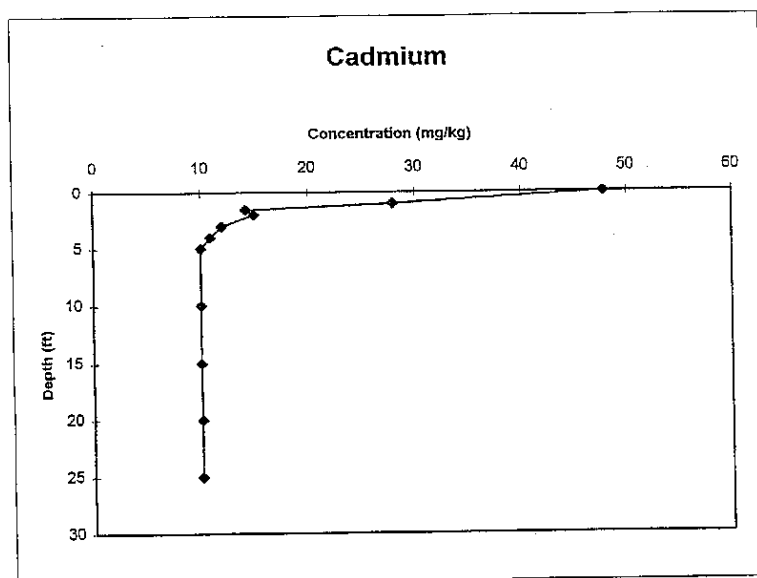
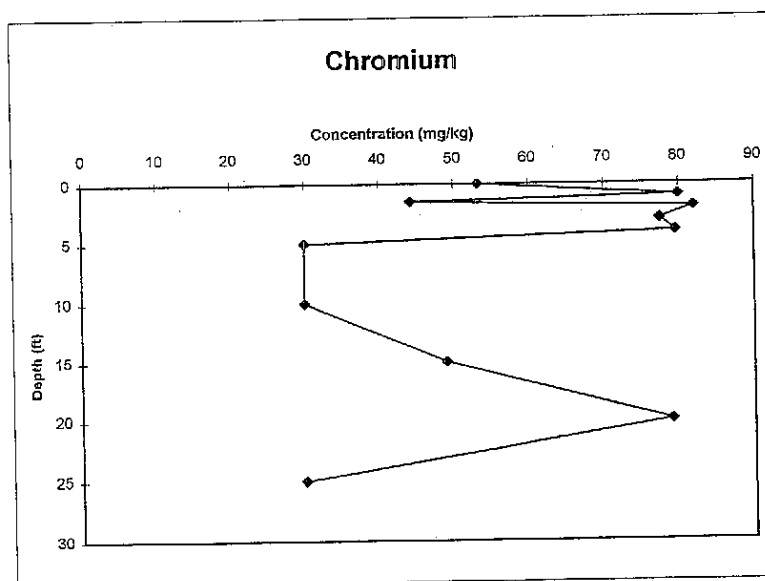
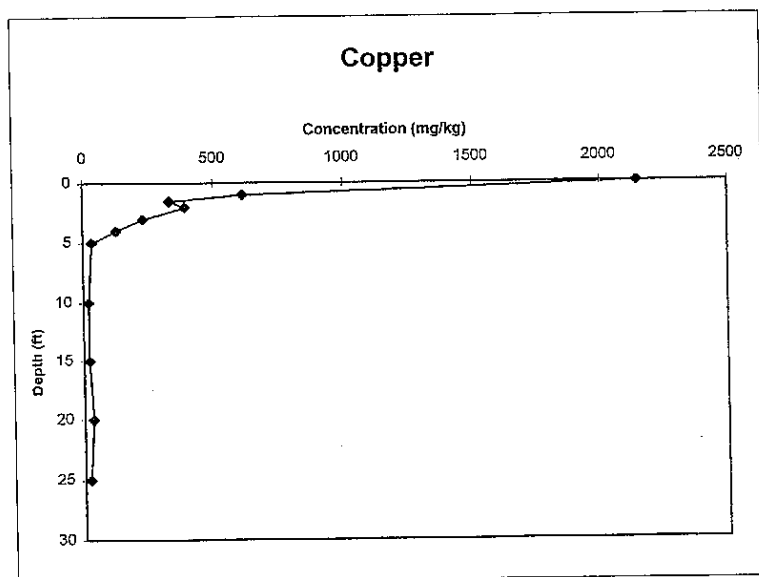


Note: Graphs include soil concentrations for all Phase I and Phase II borings and monitor wells.

**Average Concentration by Depth, Investigation Area 5
(Historic Smeltertown Area)**

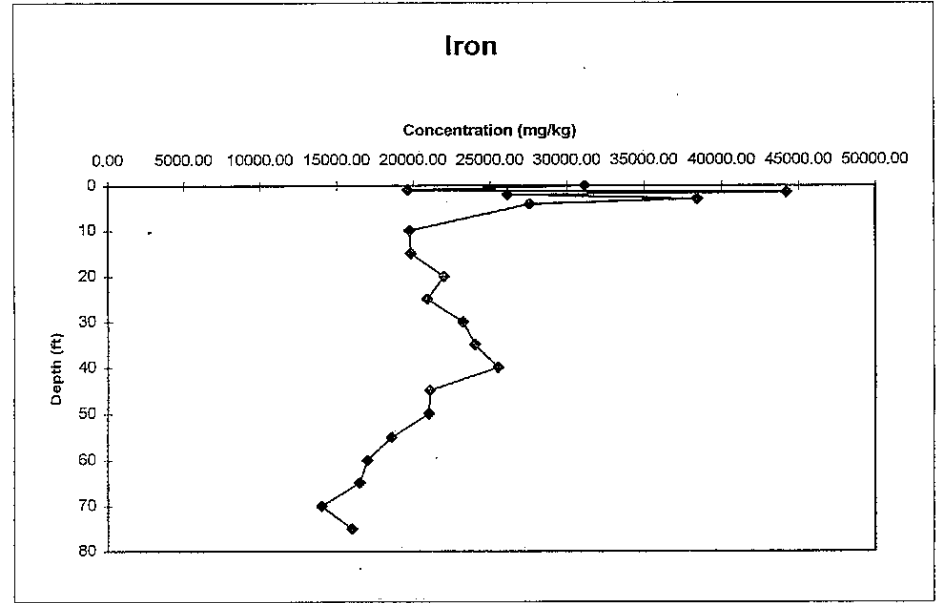
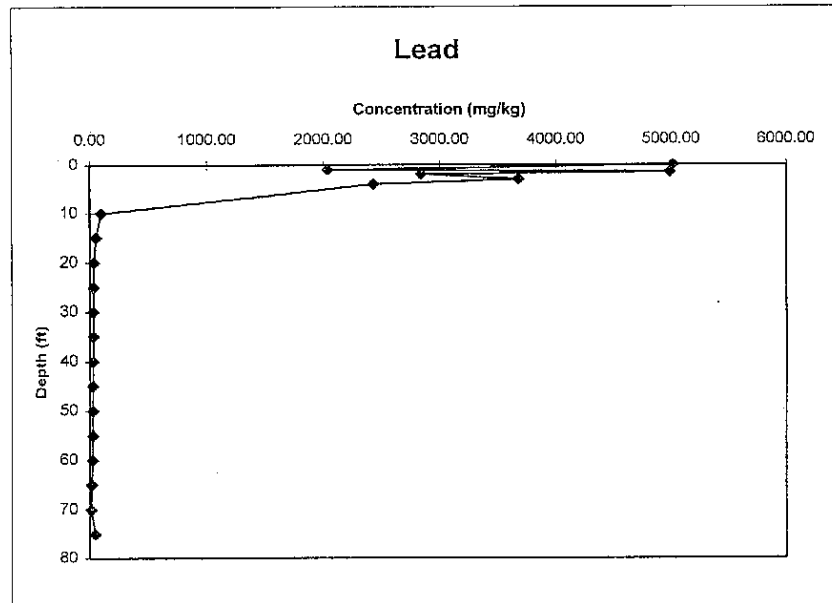
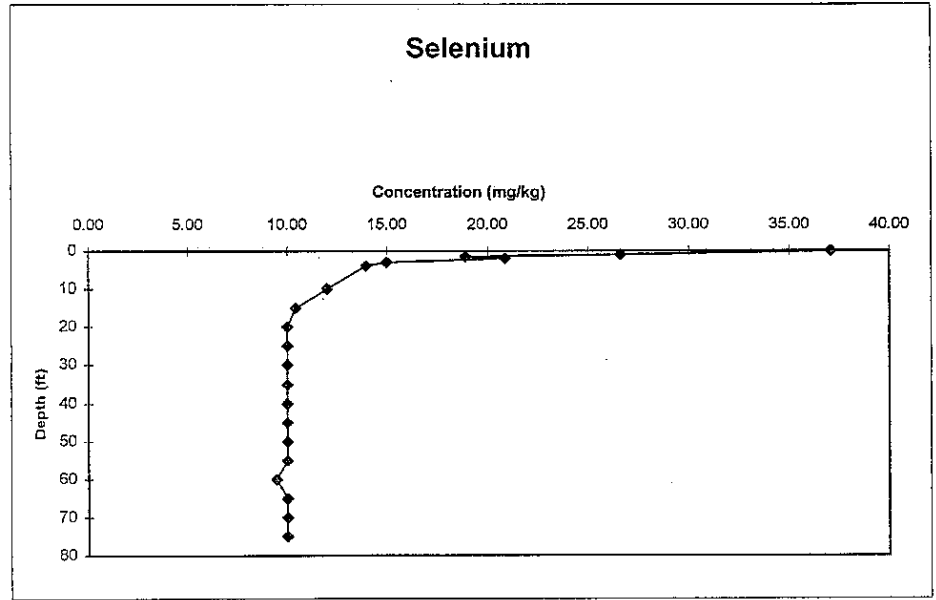
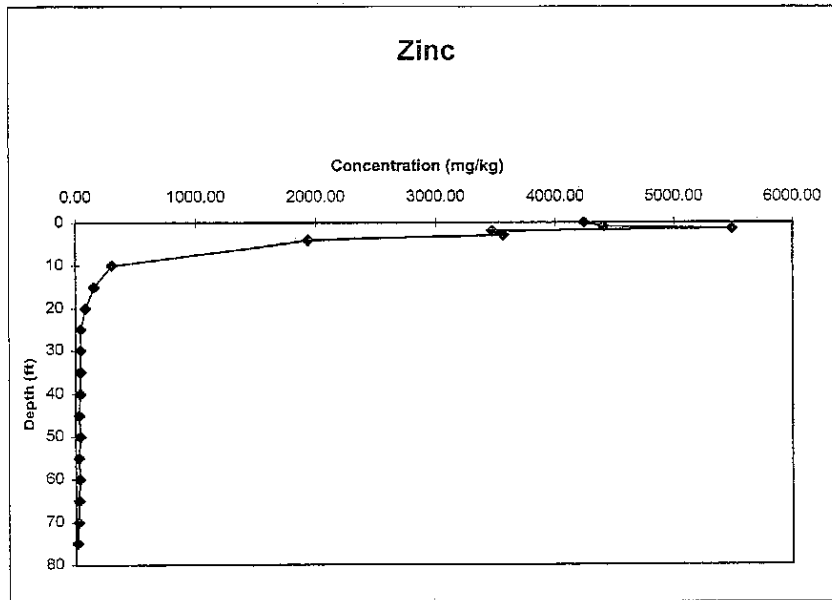


**Average Concentration by Depth, Investigation Area 5
(Historic Smeltertown Area)**

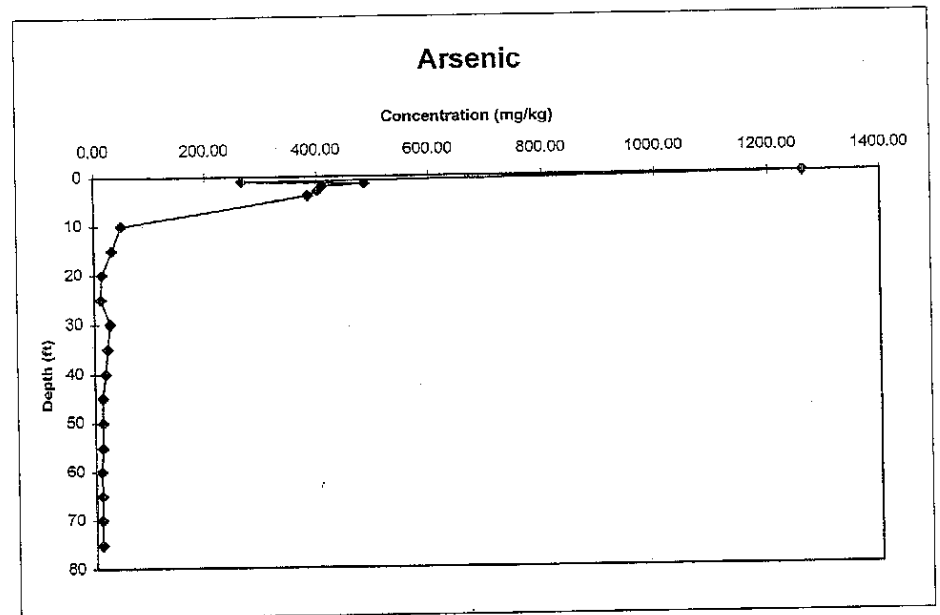
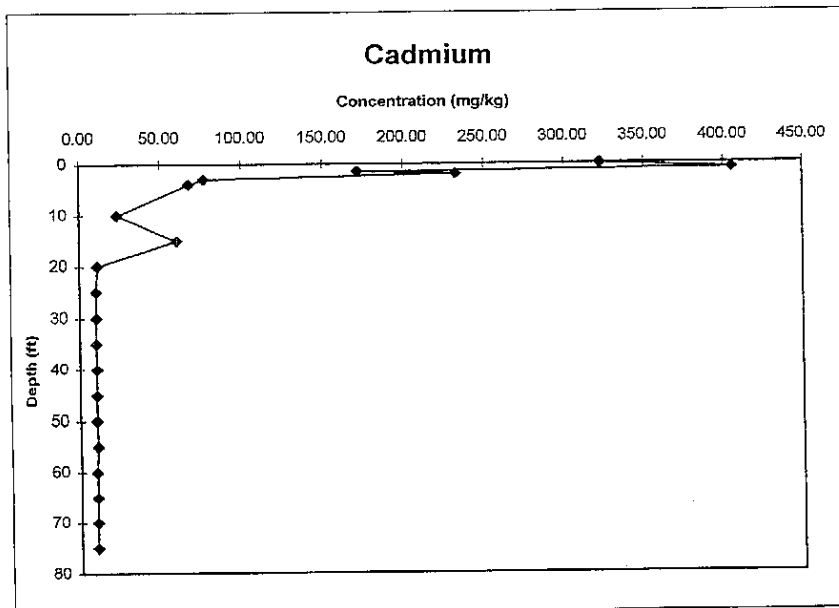
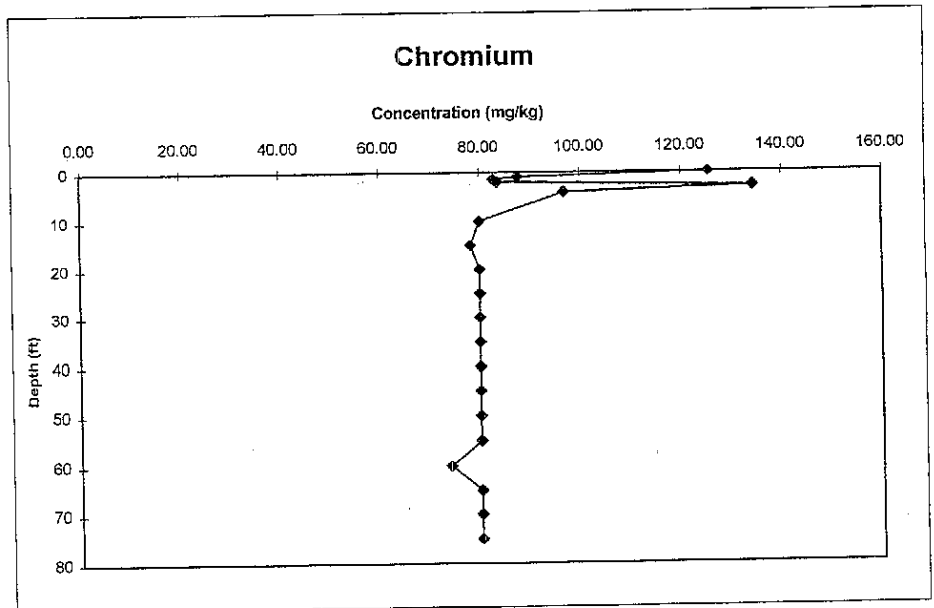
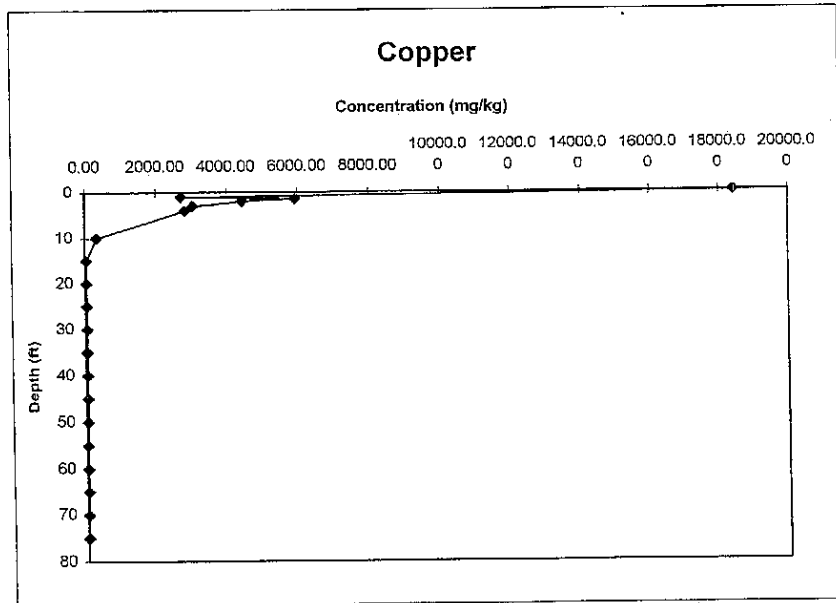


Note: Graphs include soil concentrations for all Phase I and Phase II borings and monitor wells.

**Average Concentrations by Depth, Investigation Area 8
(Bedding and Unloading Buildings Area)**

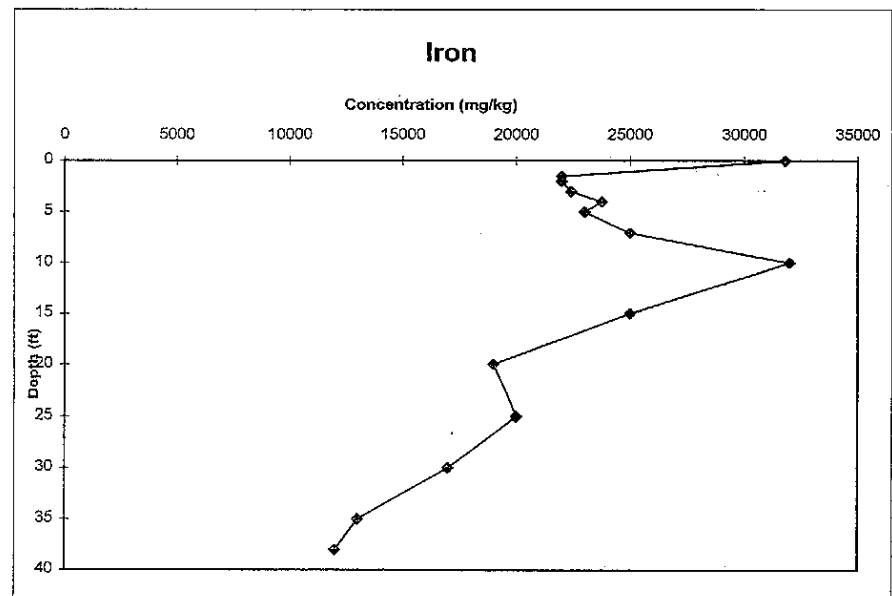
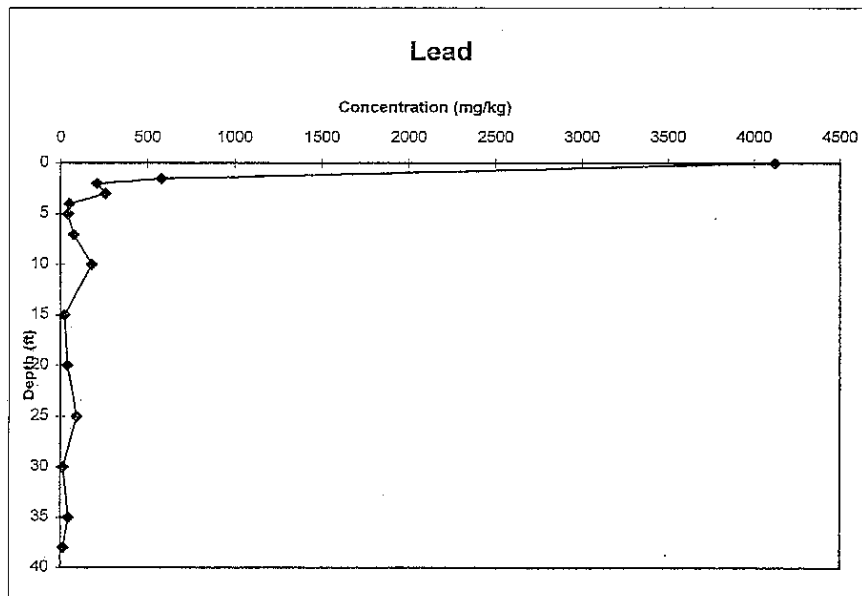
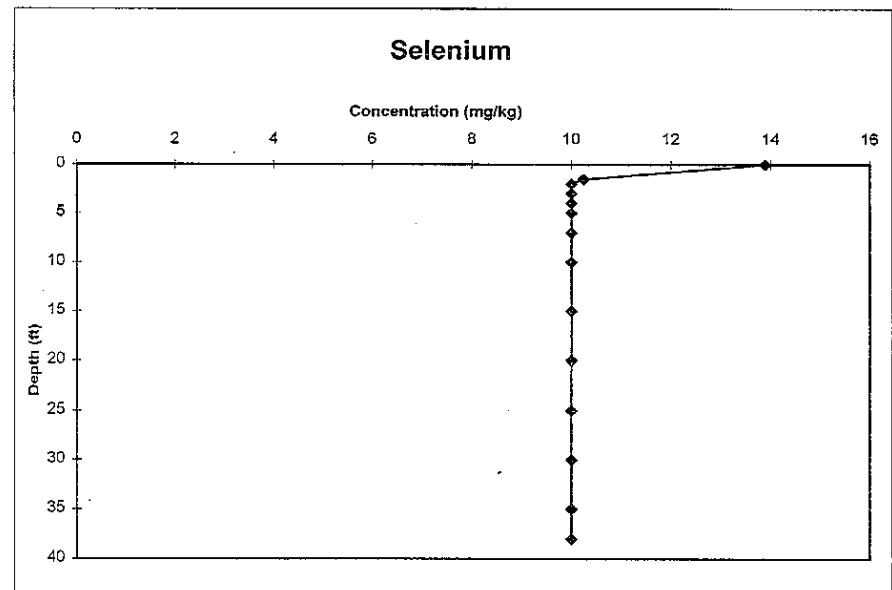
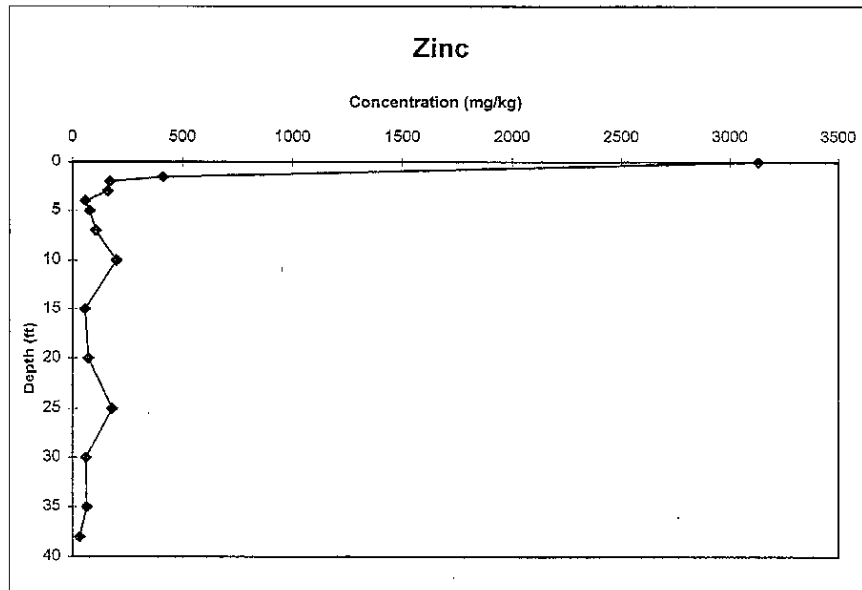


**Average Concentrations by Depth, Investigation Area 8
(Bedding and Unloading Buildings Area)**

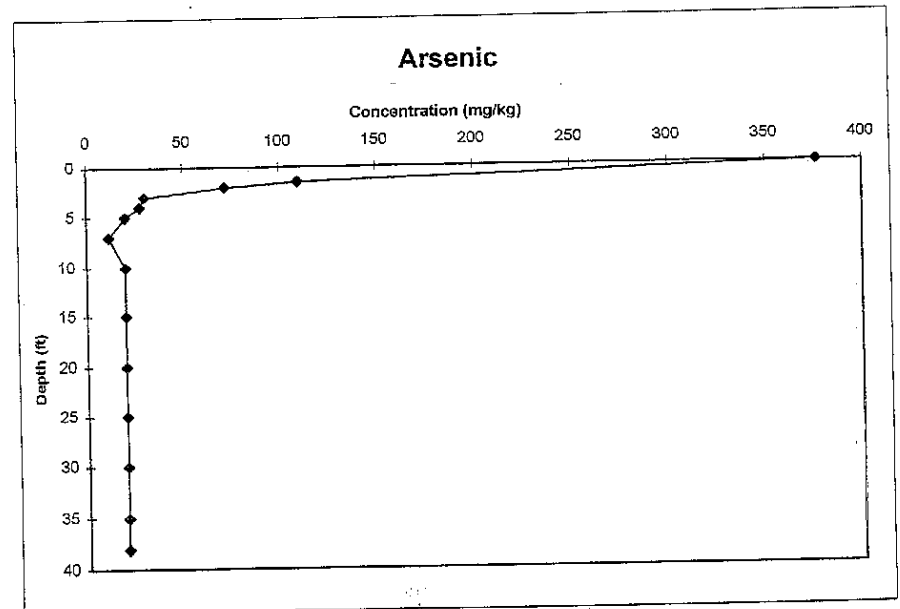
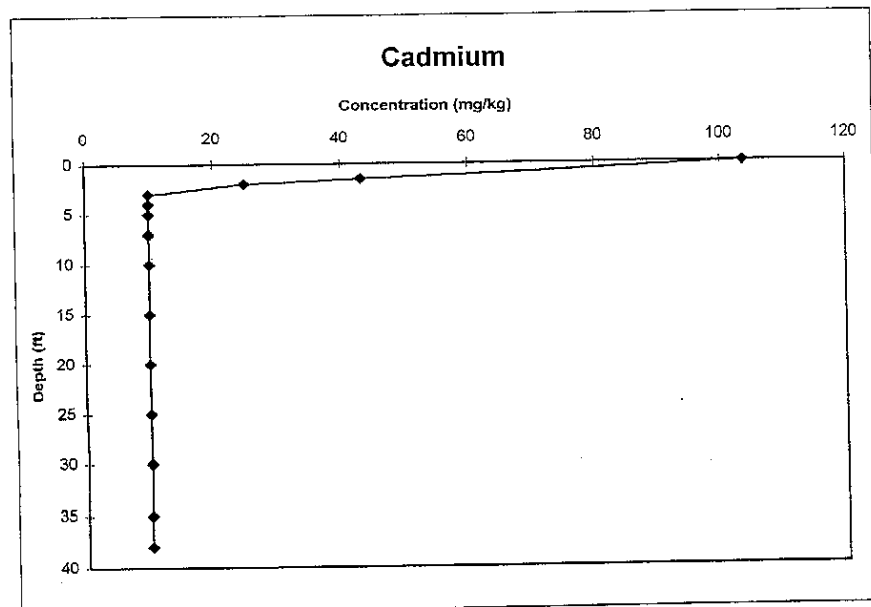
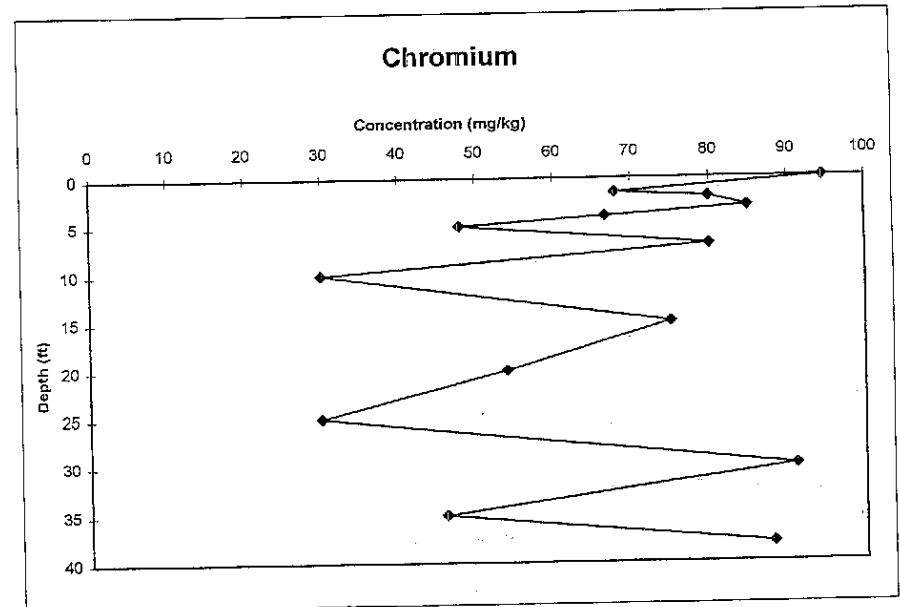



ote: Graphs include soil concentrations for all Phase I and Phase II borings and monitor wells.

**Average Soil Concentrations by Depth, Investigation Area 10
(Plant Entrance Area)**

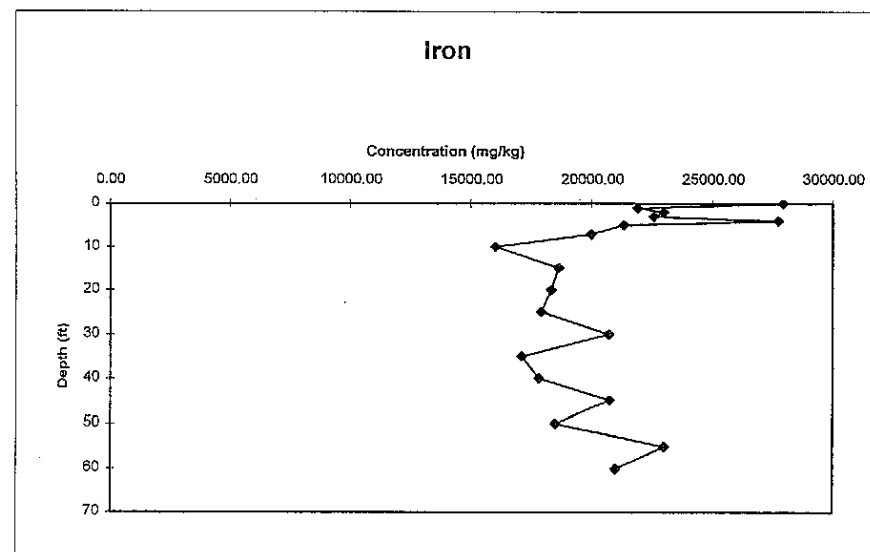
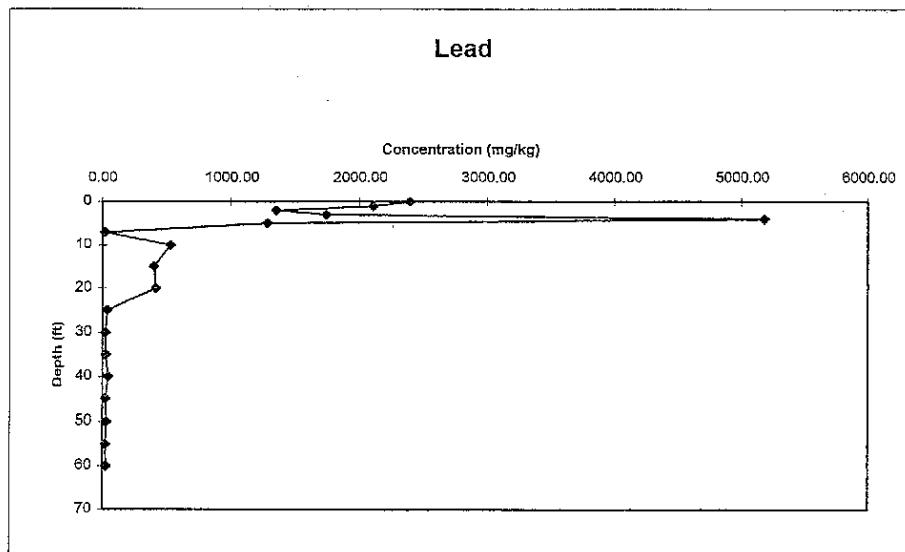
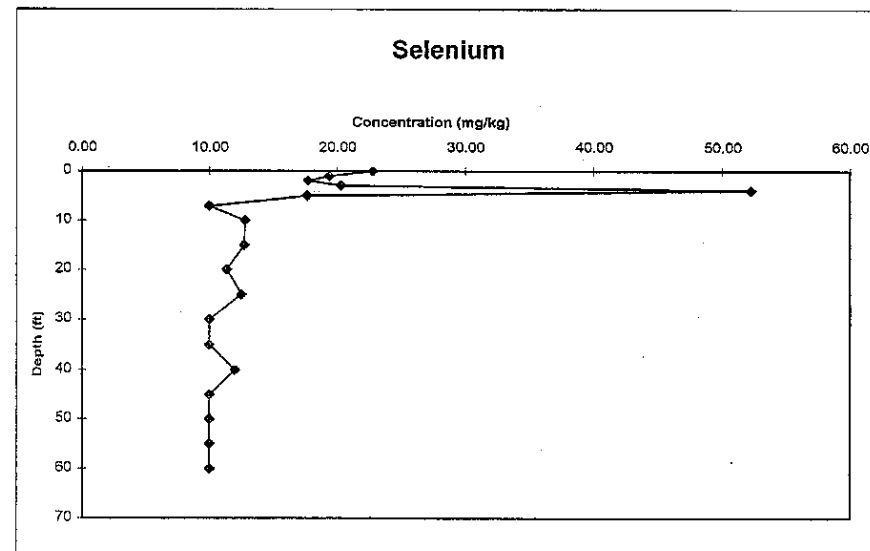
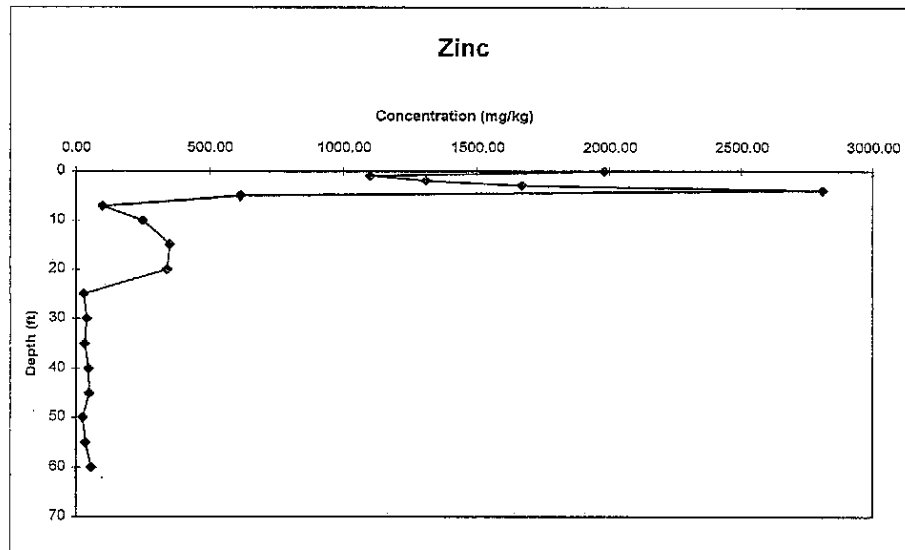


**Average Soil Concentrations by Depth, Investigation Area 10
(Plant Entrance Area)**

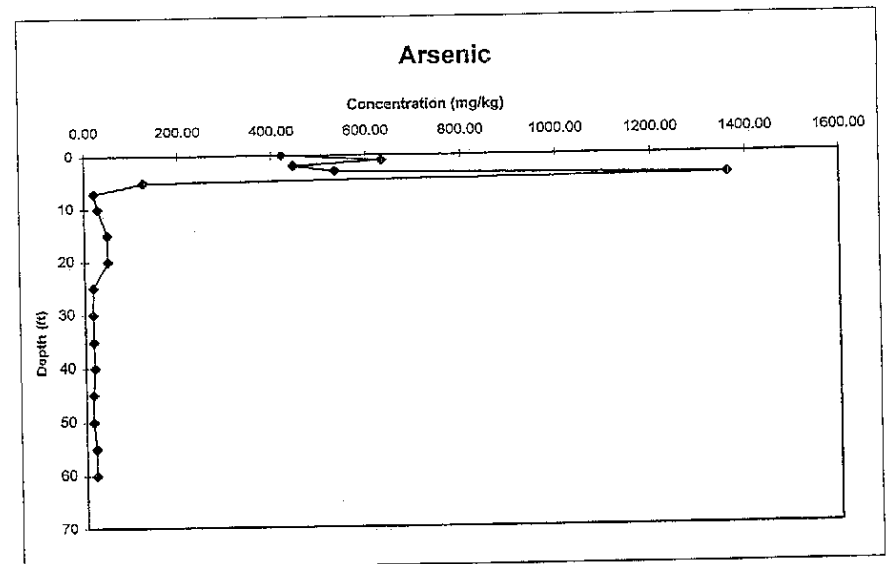

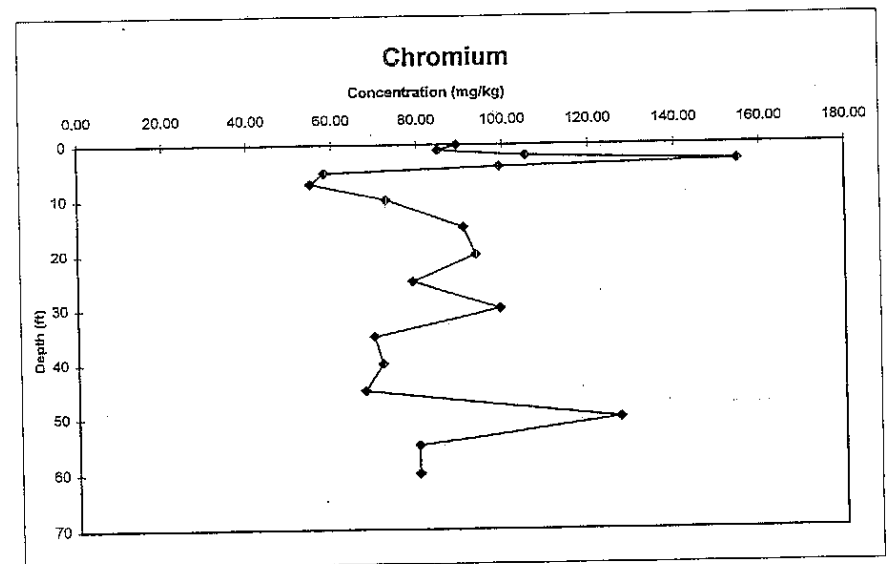



Note: Graphs include soil concentrations for all Phase I and Phase II borings and monitor wells.

**Average Concentrations vs. Depth, Investigation Area 11
(Sosuthern Arroyo Area)**

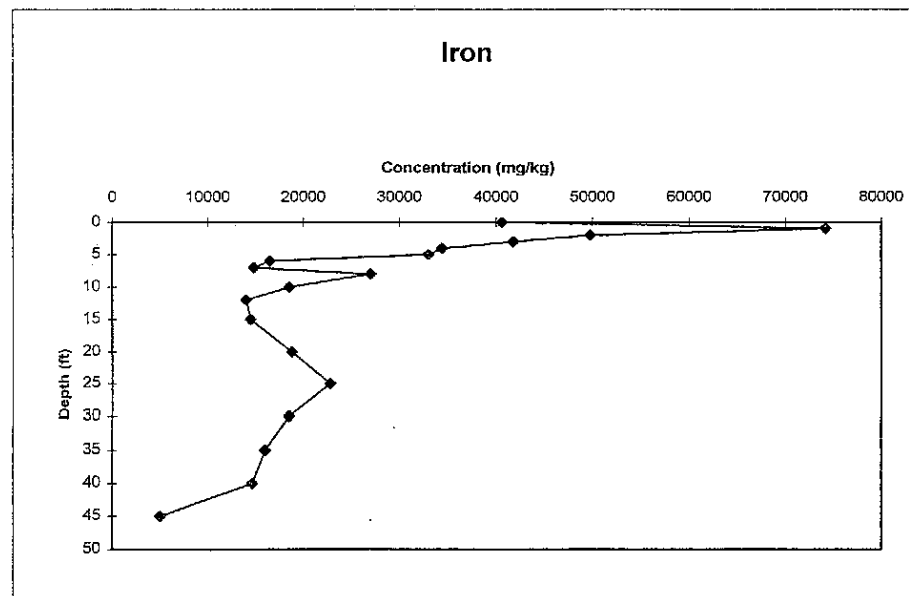
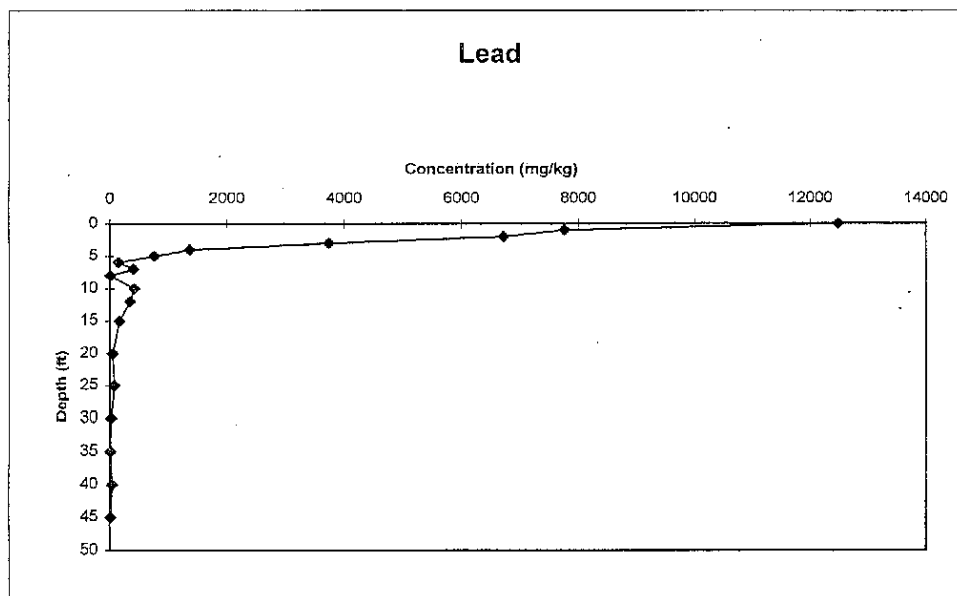
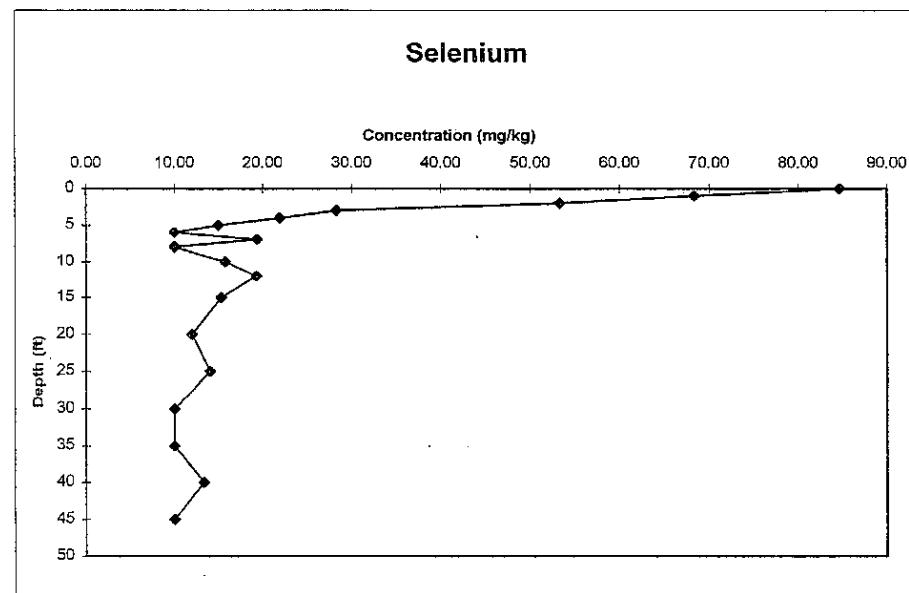
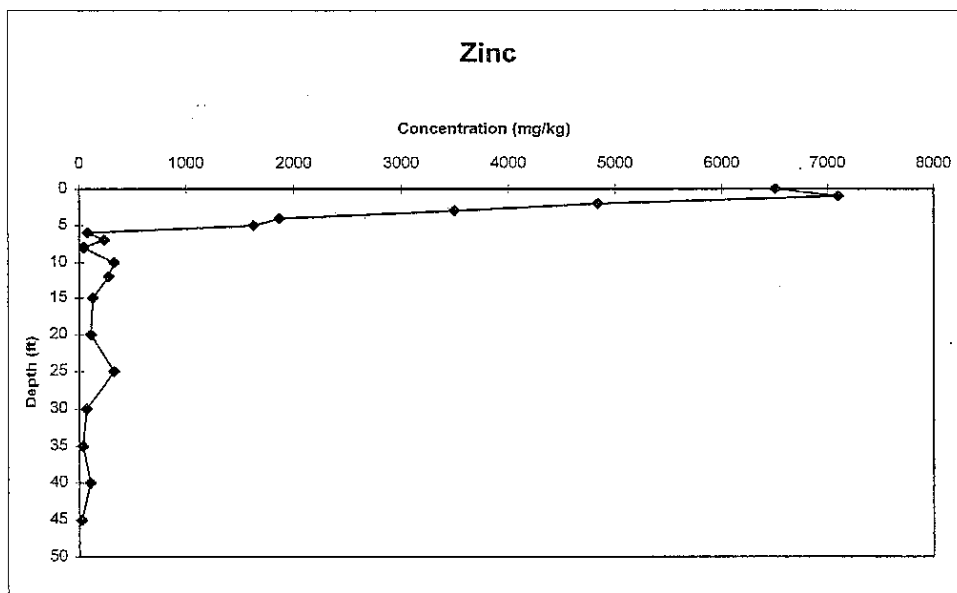


**Average Concentrations by Depth, Investigation Area 11
(Sosuthern Arroyo Area)**



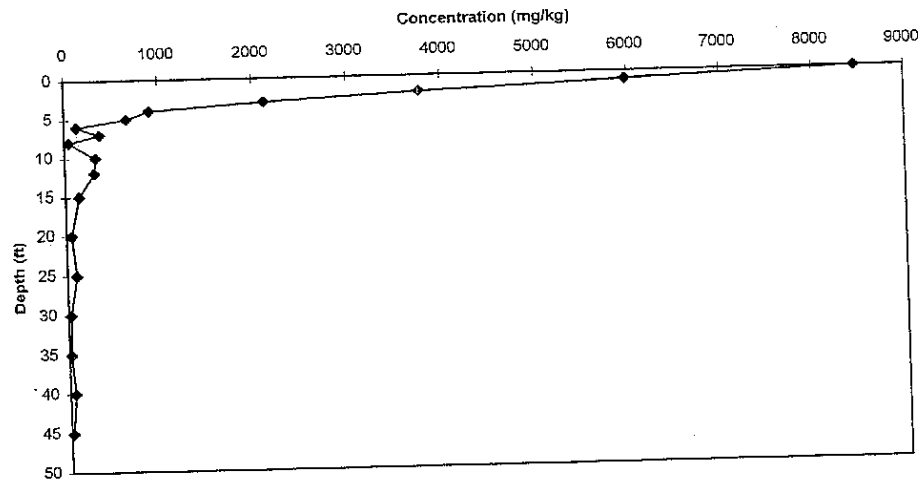
Note: Graphs include soil concentrations for all Phase I and Phase II borings and monitor wells.

**Average Soil Concentration vs. Depth, Investigation Area 12
(Epemeral Pond and Pond Sediment Storage Area)**

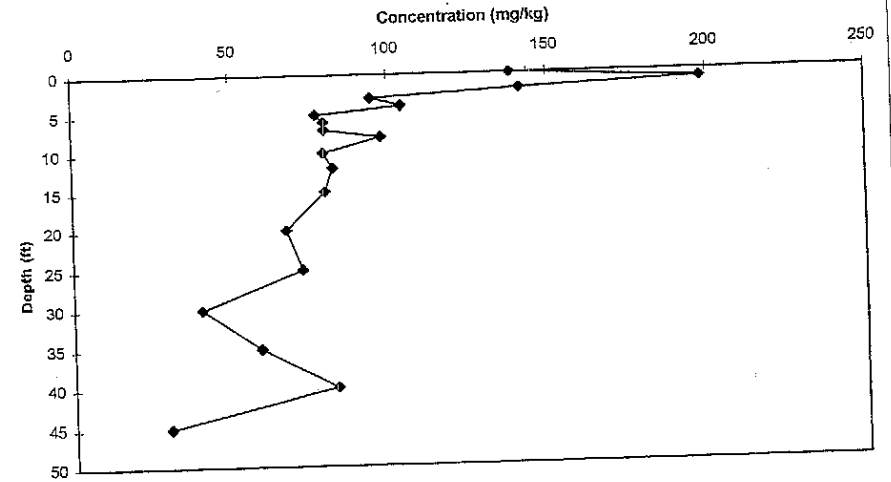


**Average Soil Concentrations by Depth, Investigation Area 12
(Epemeral Pond and Pond Sediment Storage Area)**

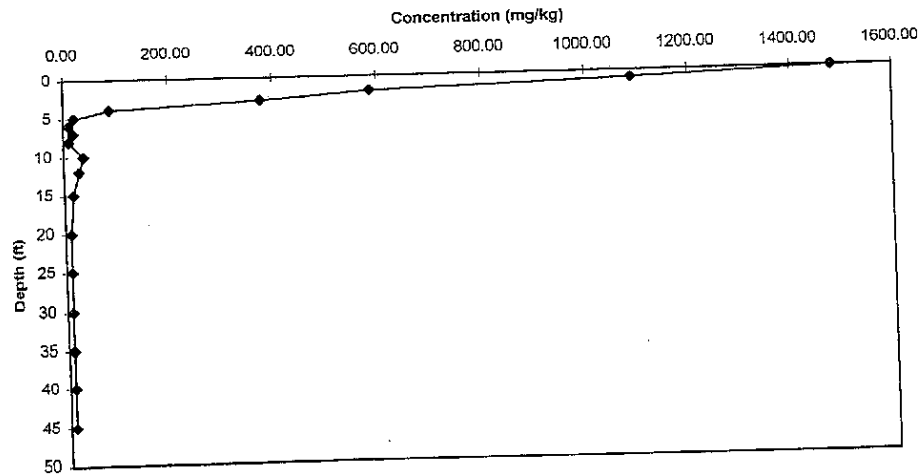
Copper



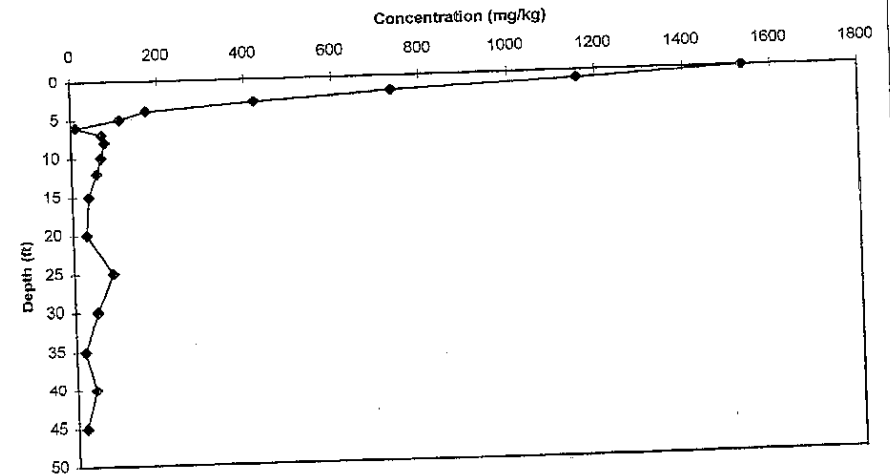
Chromium



Cadmium

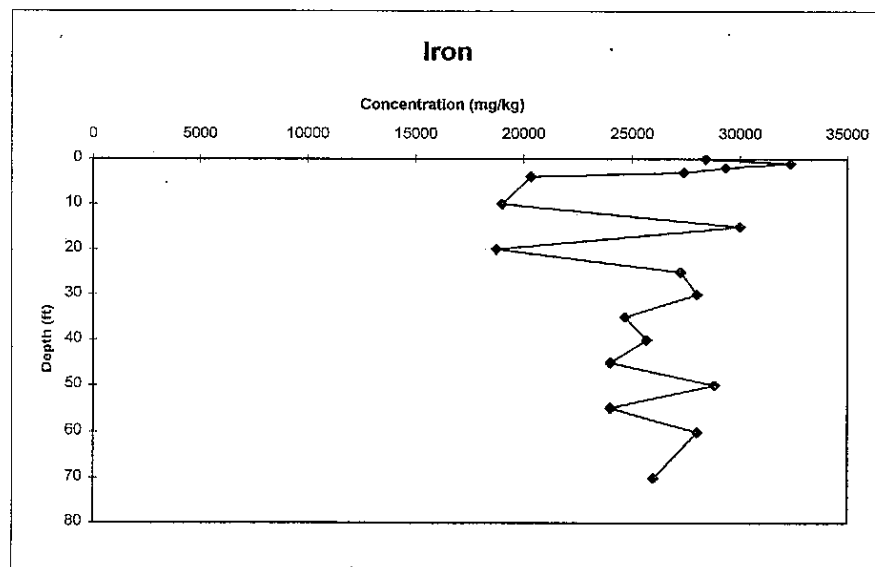
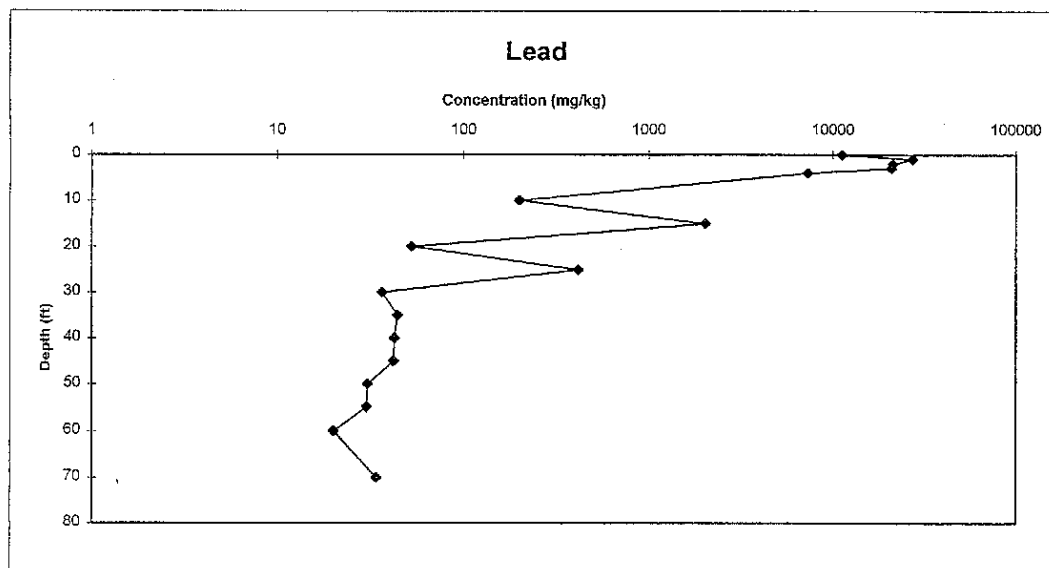
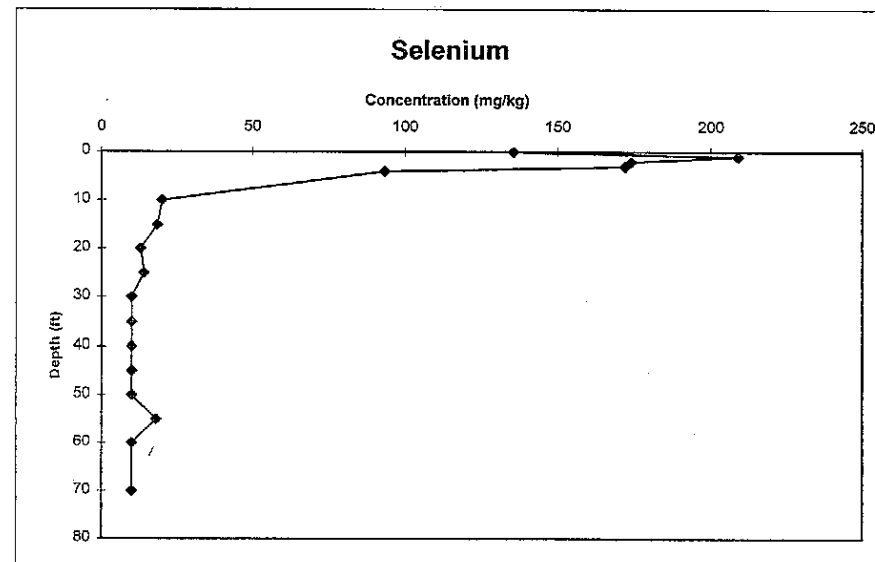
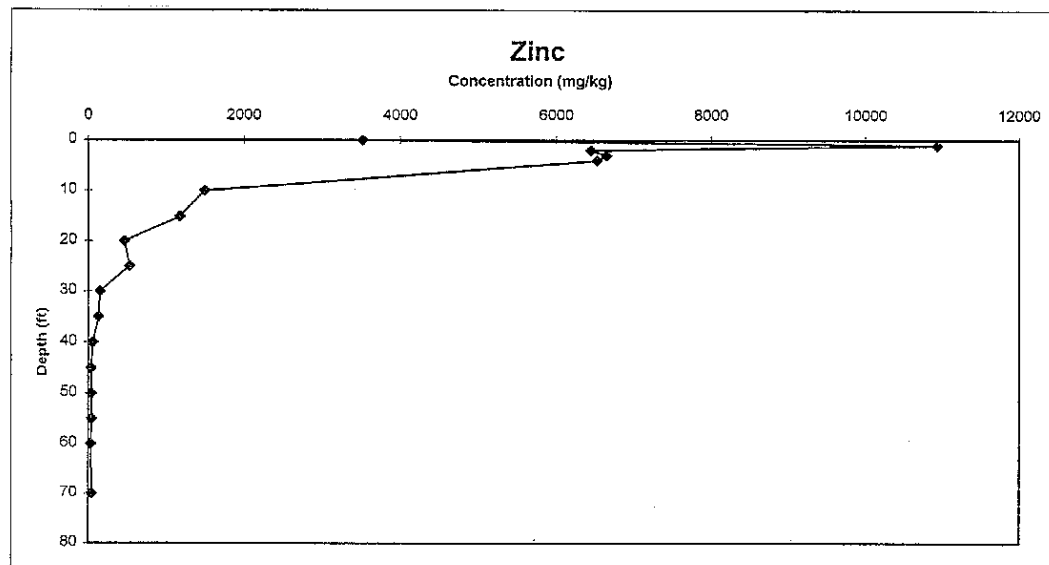


Arsenic

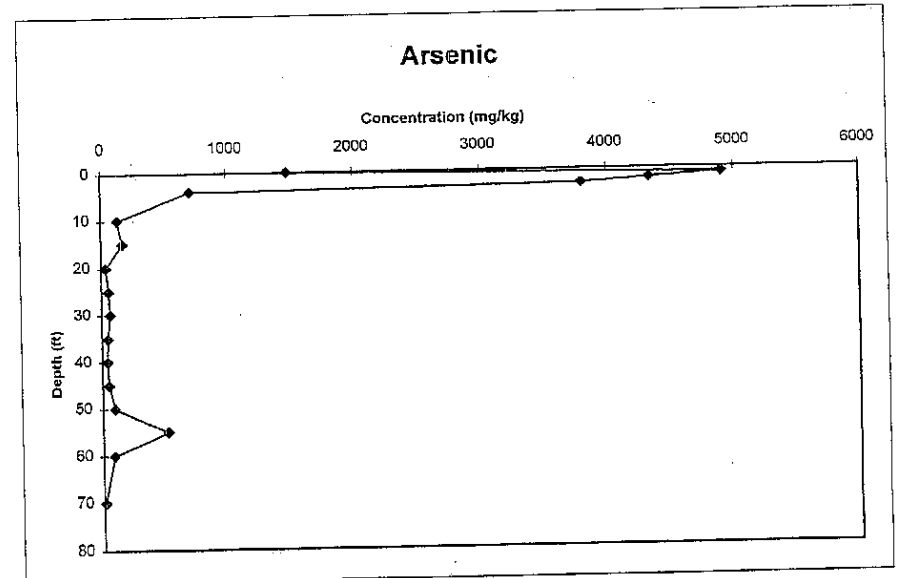
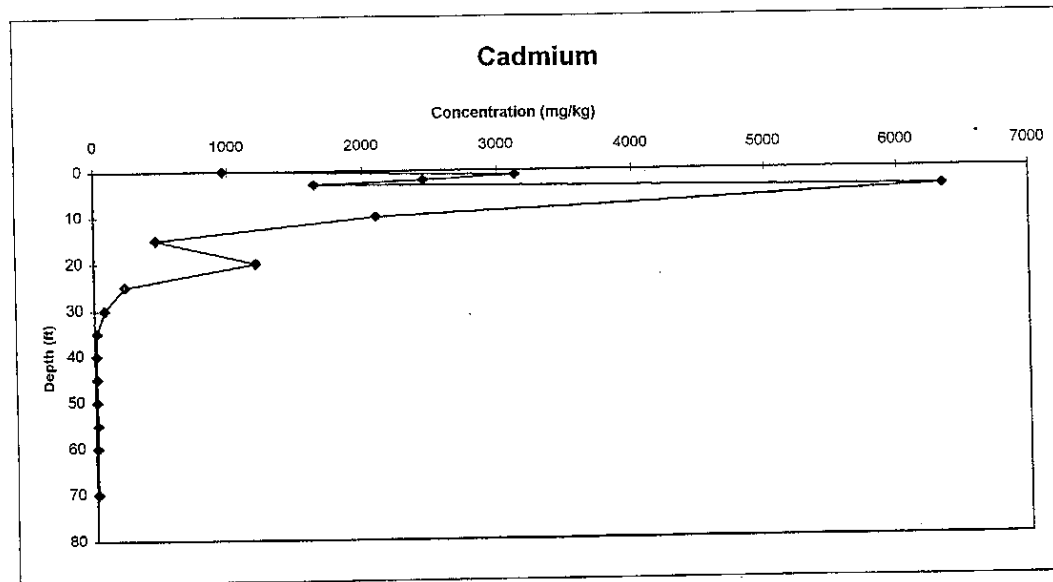
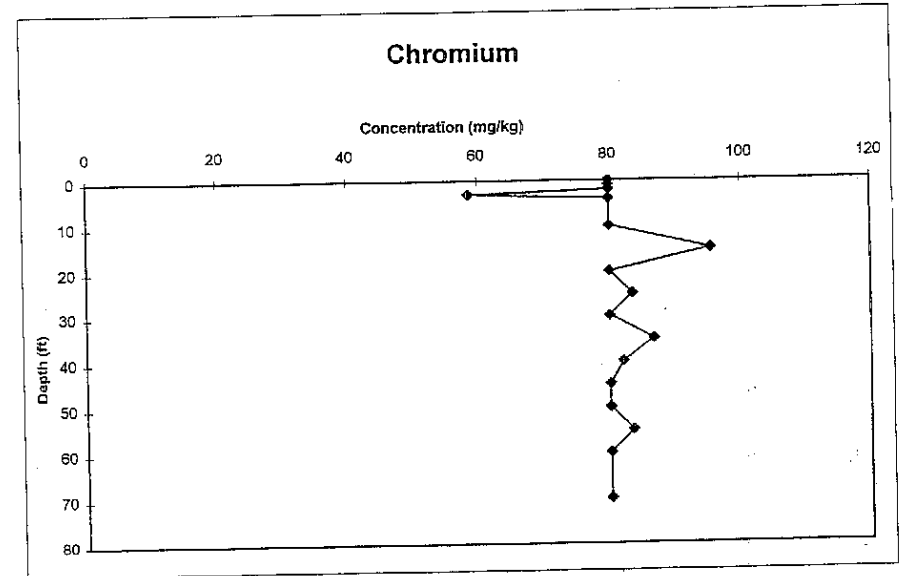
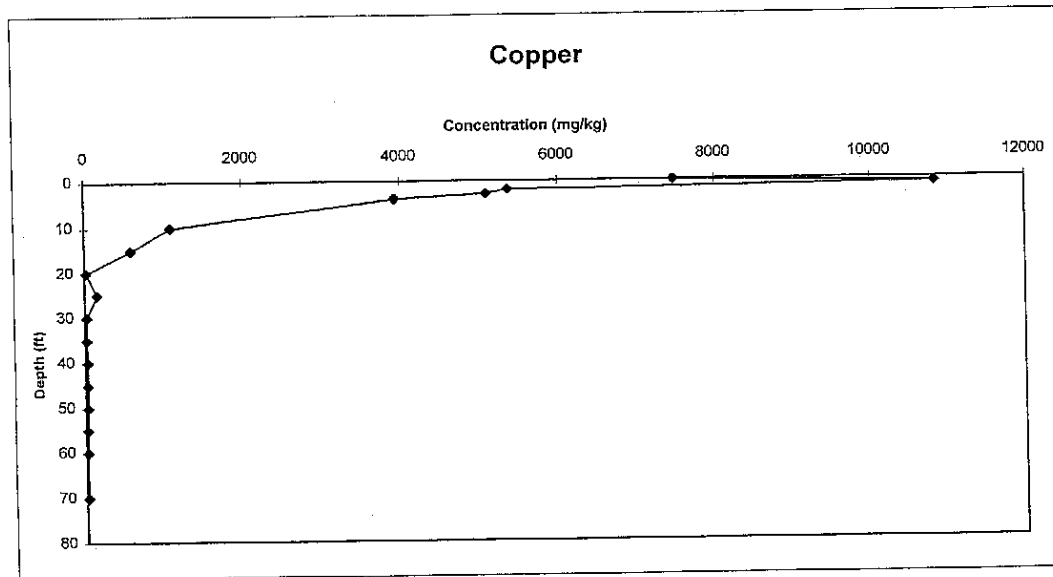


Note: Graphs include soil concentrations for all Phase I and Phase II borings and monitor wells.

Average Concentrations with Investigation Area 13
(Sample Area)

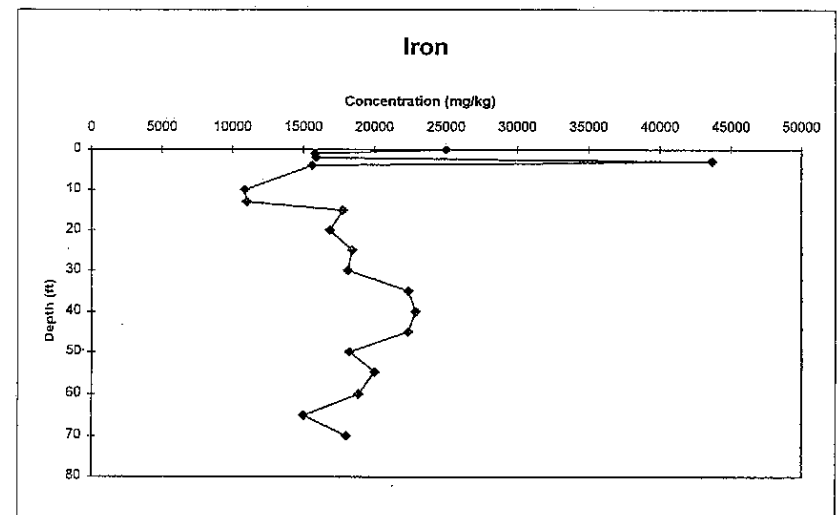
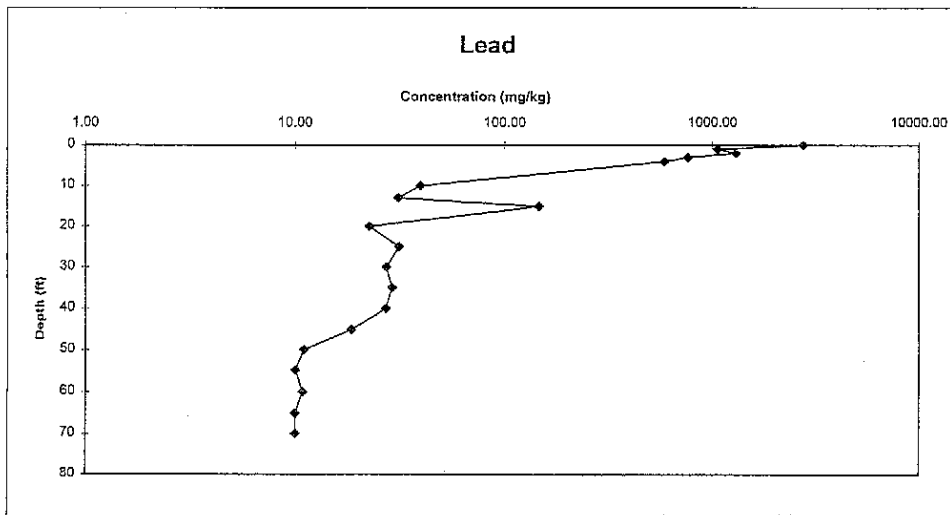
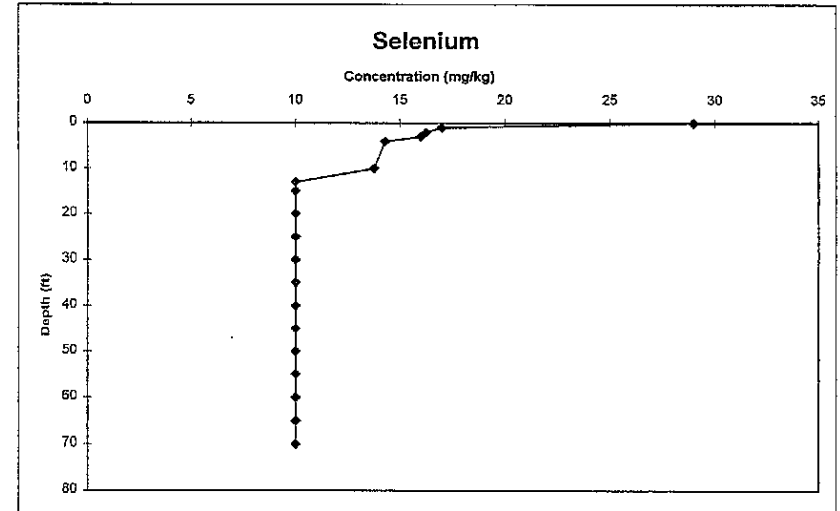
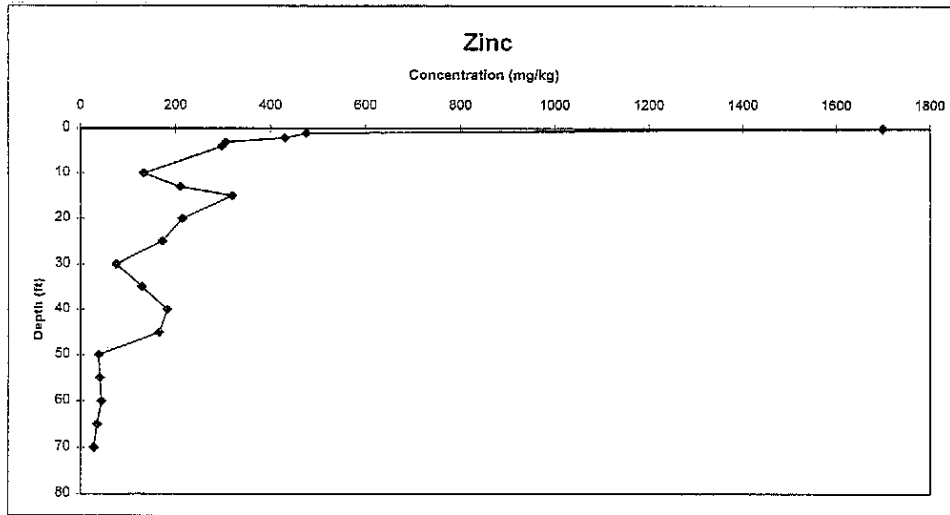


**Average Concentrations by Depth, Investigation Area 13
(Sample Mill Area)**

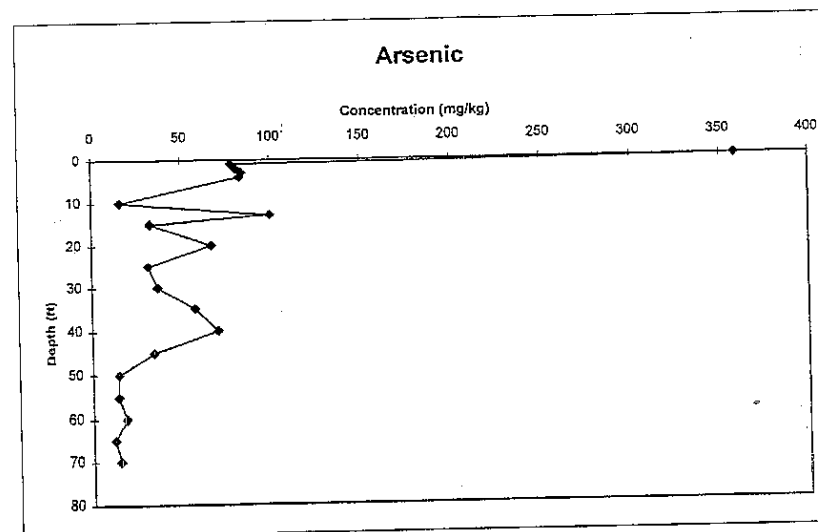
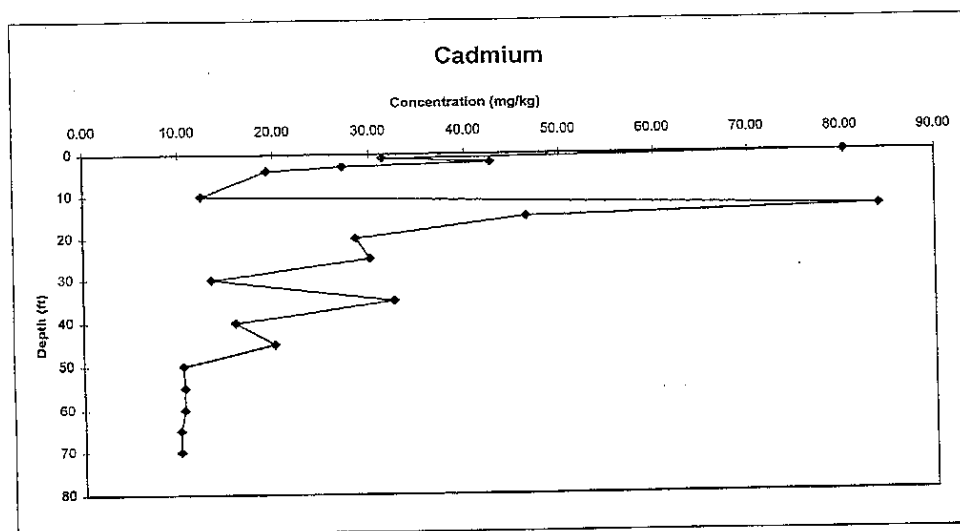
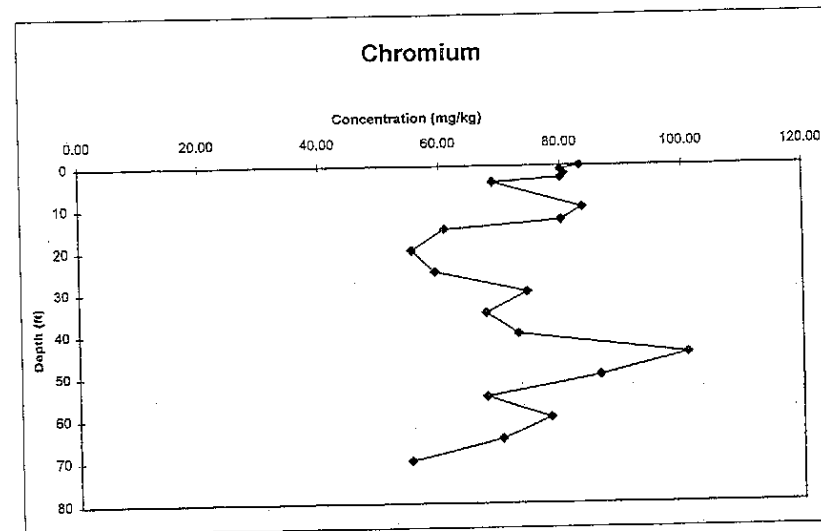



Note: Graphs include soil concentrations for all Phase I and Phase II borings and monitor wells.

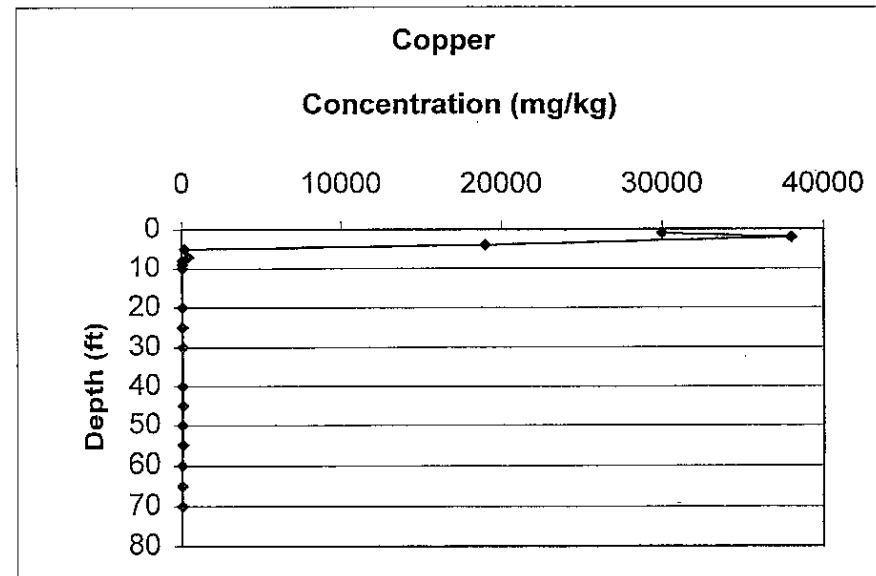
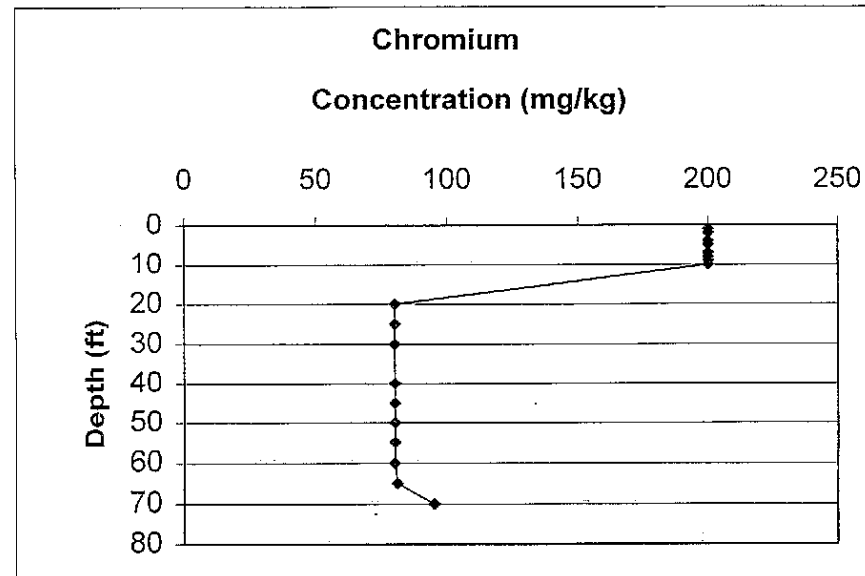
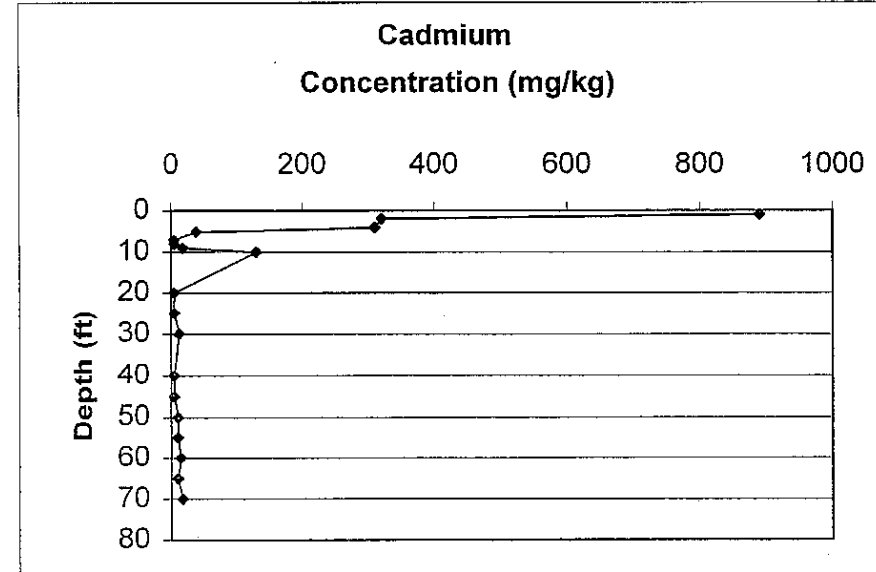
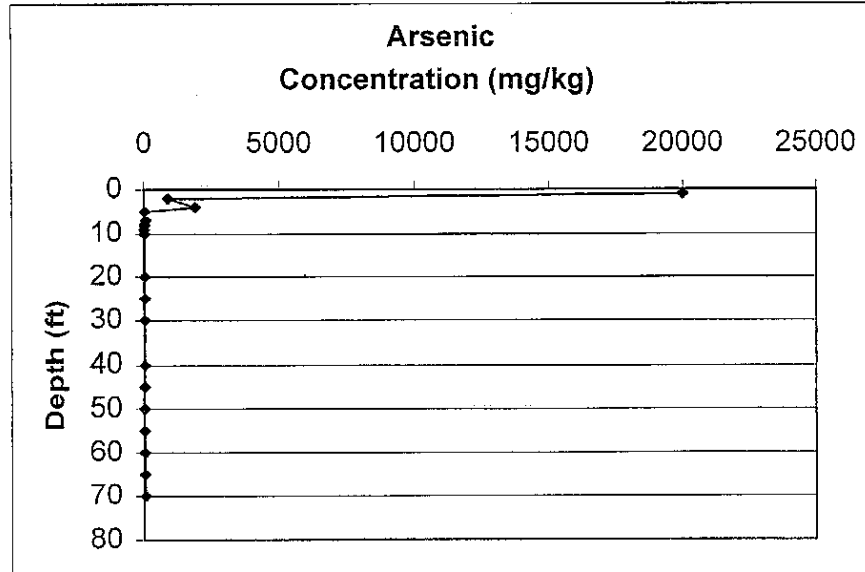
**Average Concentrations by Depth, Investigation Area 14
(South Staging Area)**

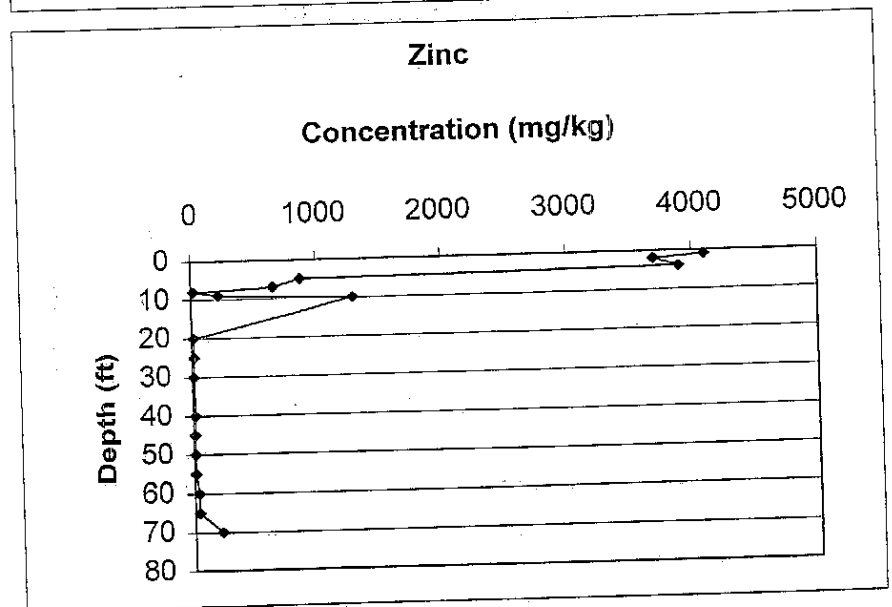
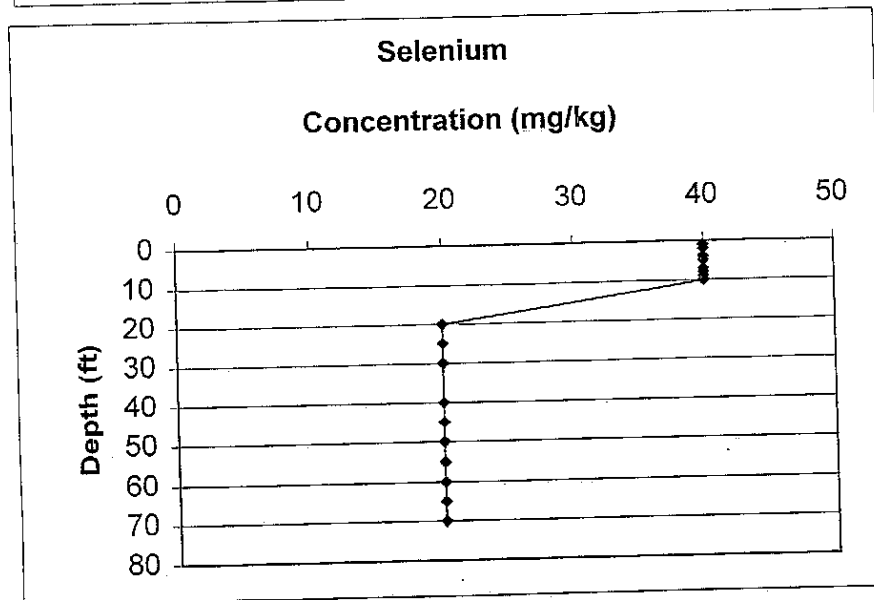
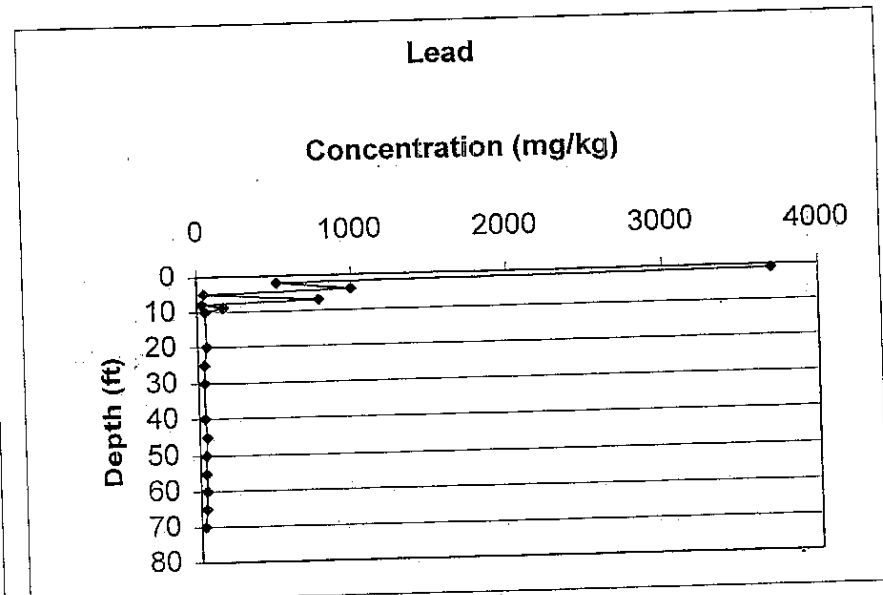
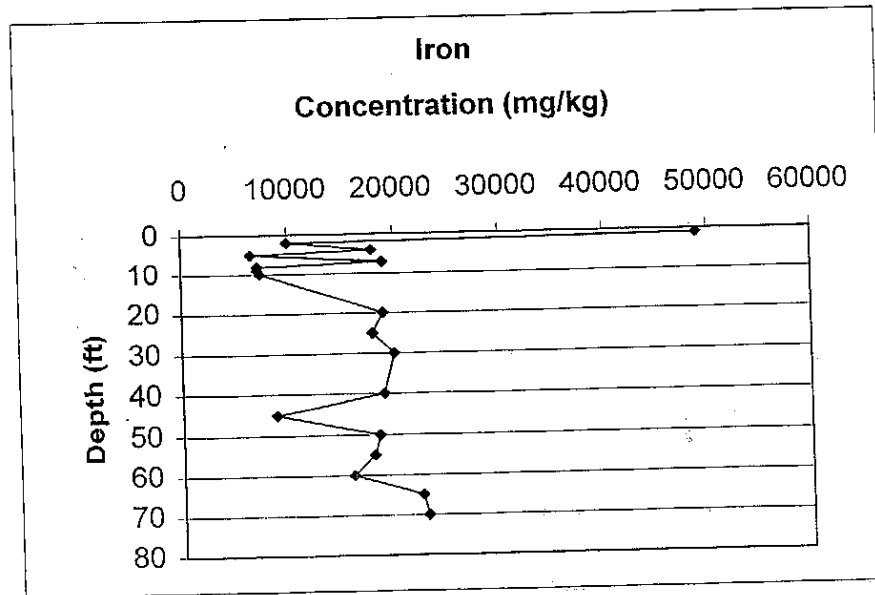


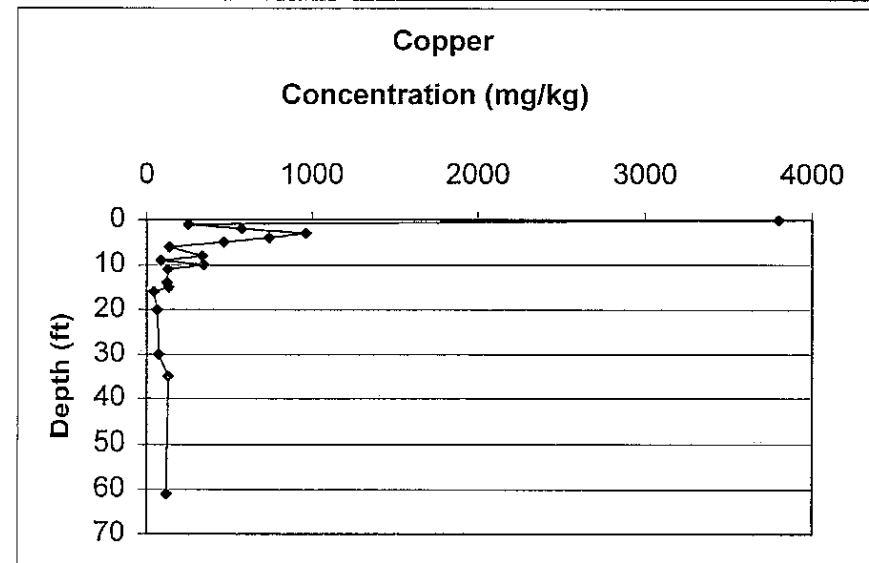
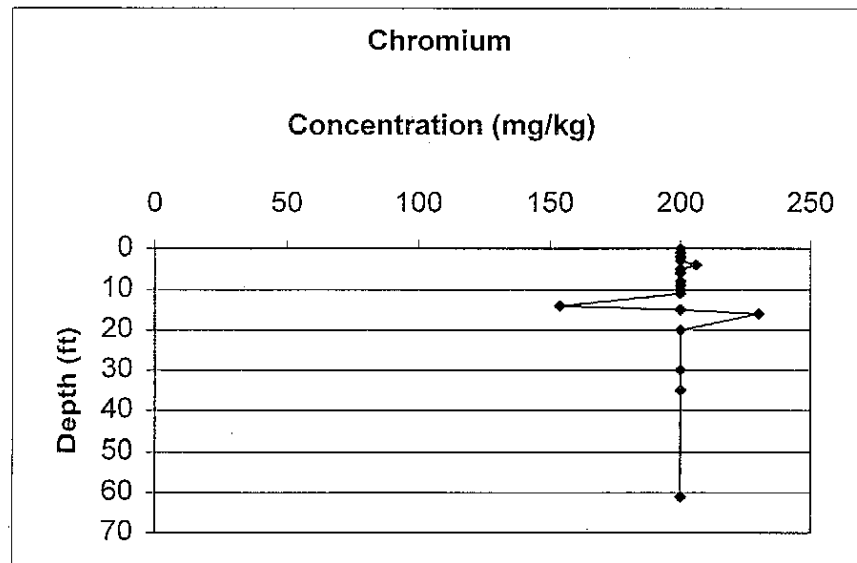
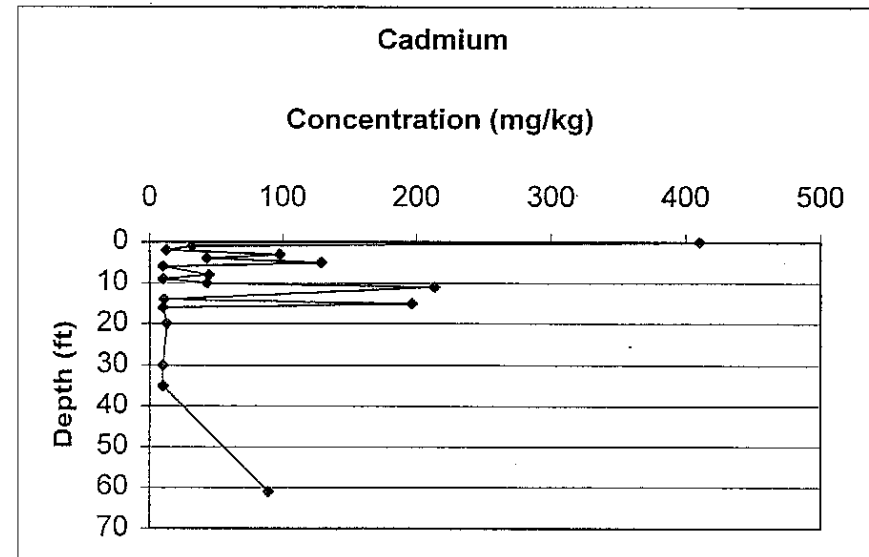
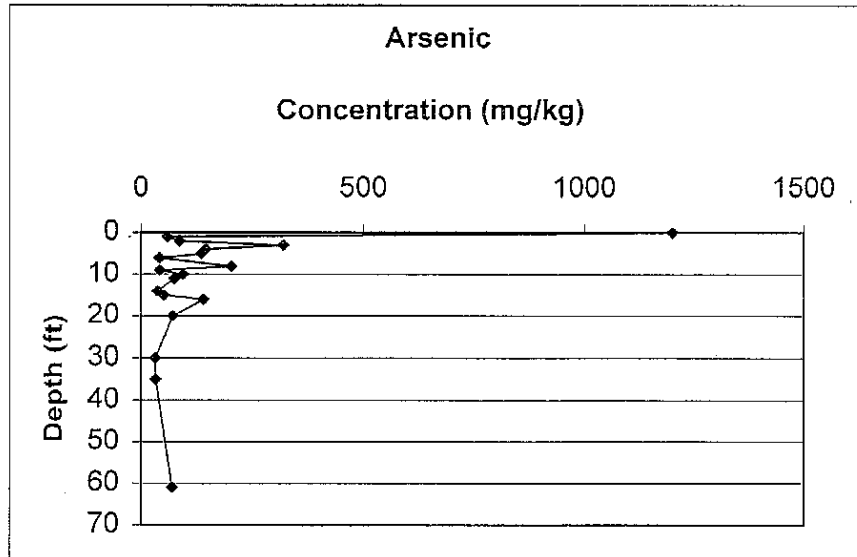
**Average Concentrations by Depth, Investigation Area 14
(South Staging Area)**

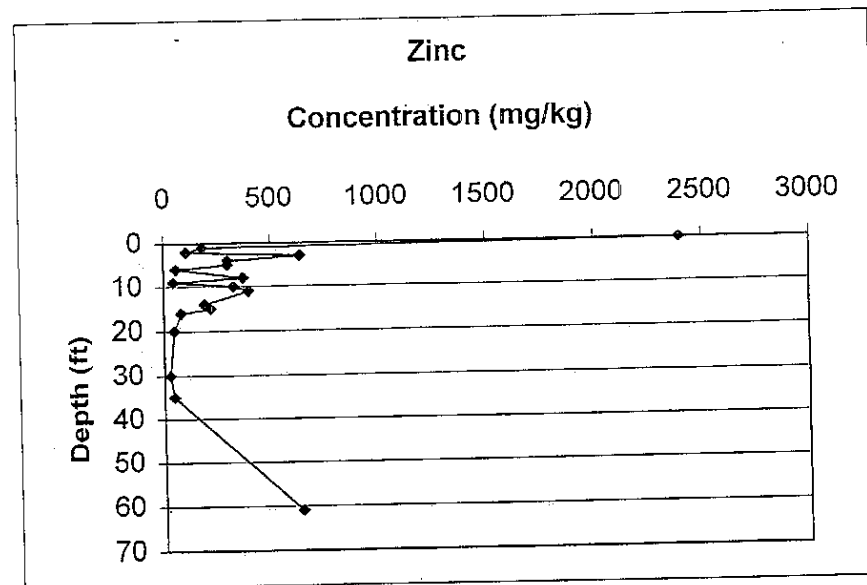
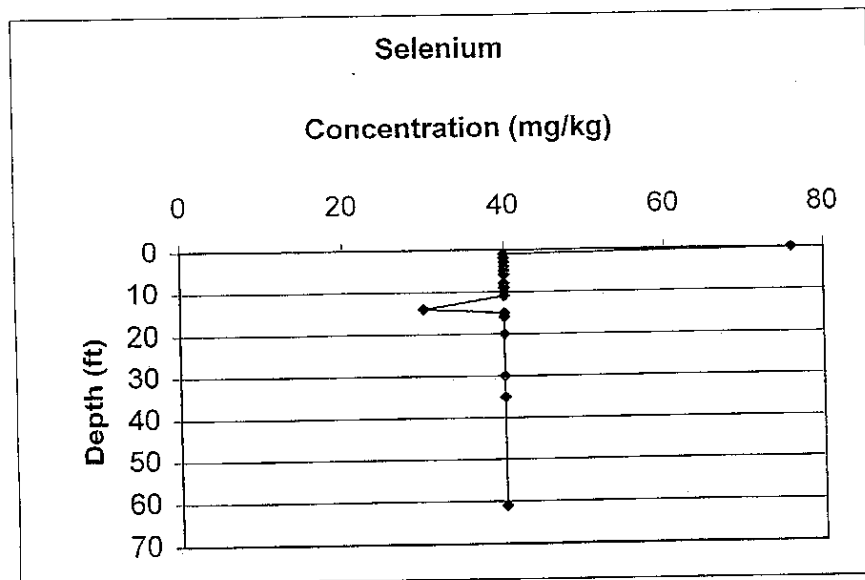
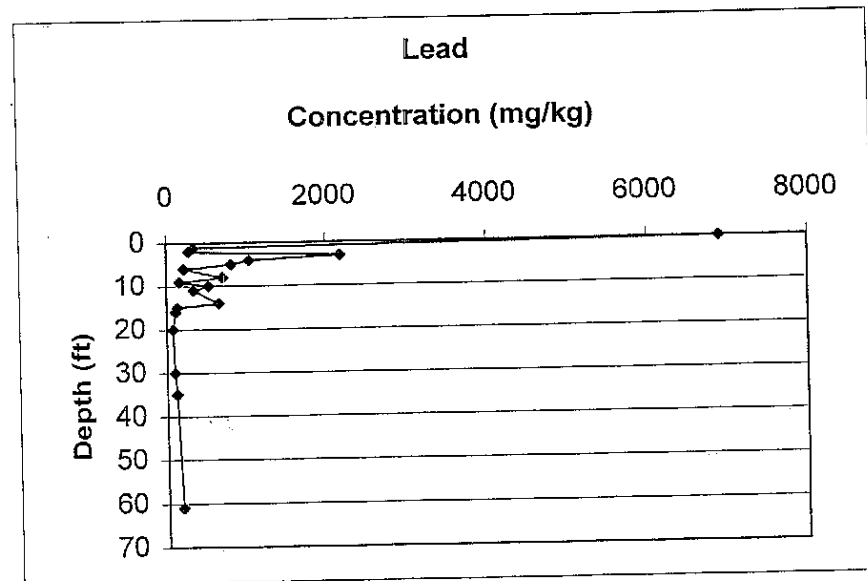
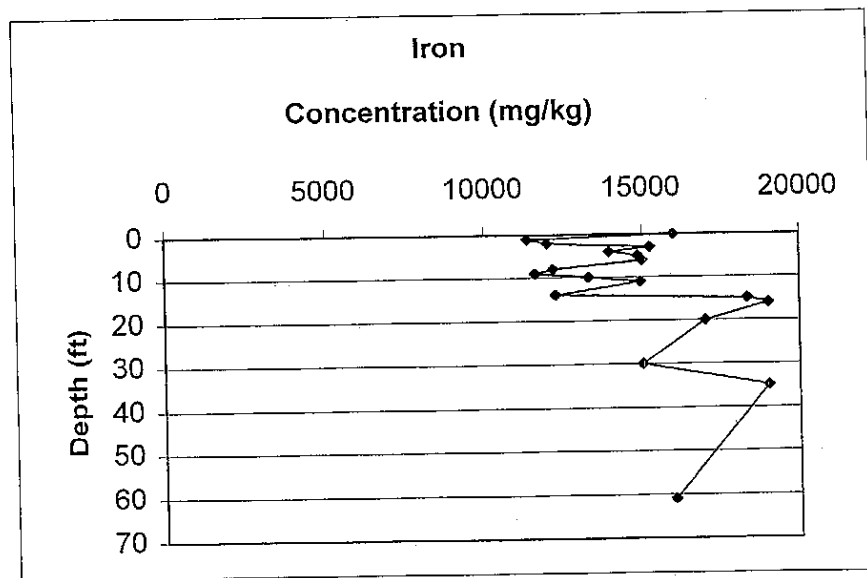


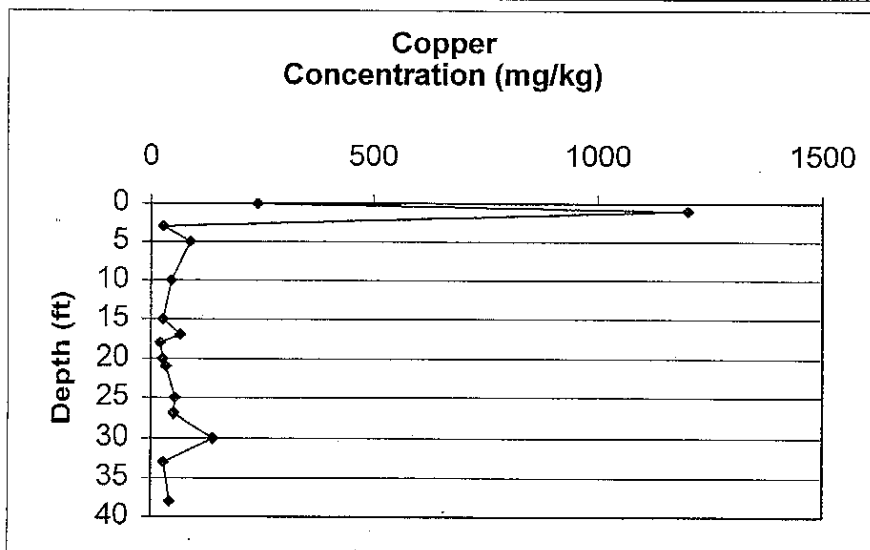
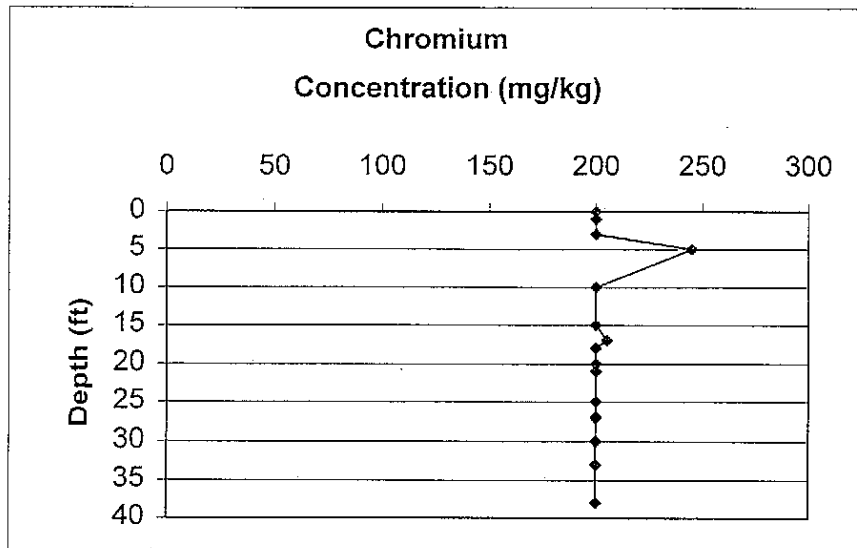
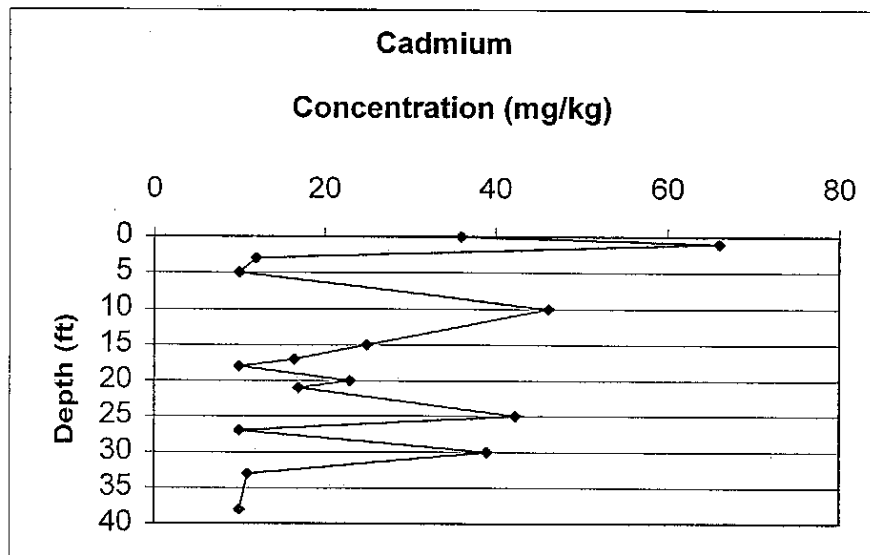
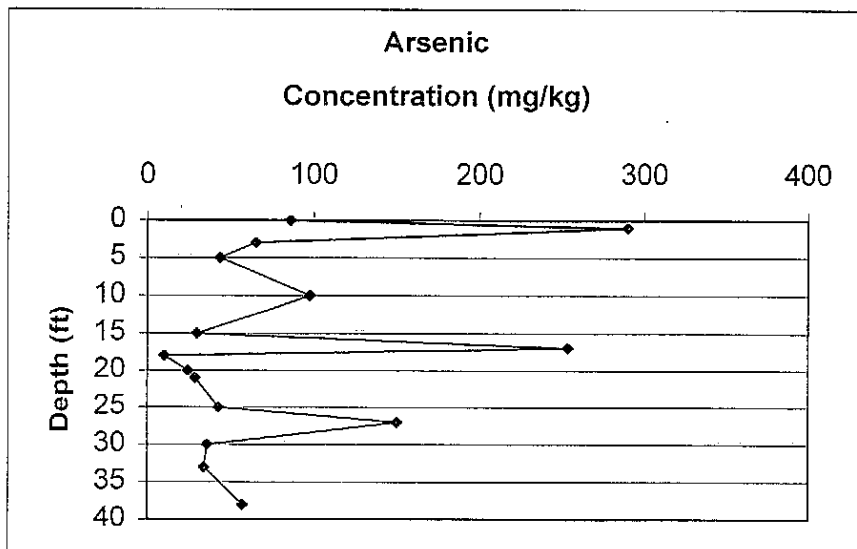
Note: Graphs include soil concentrations for all Phase I and Phase II borings and monitor wells.

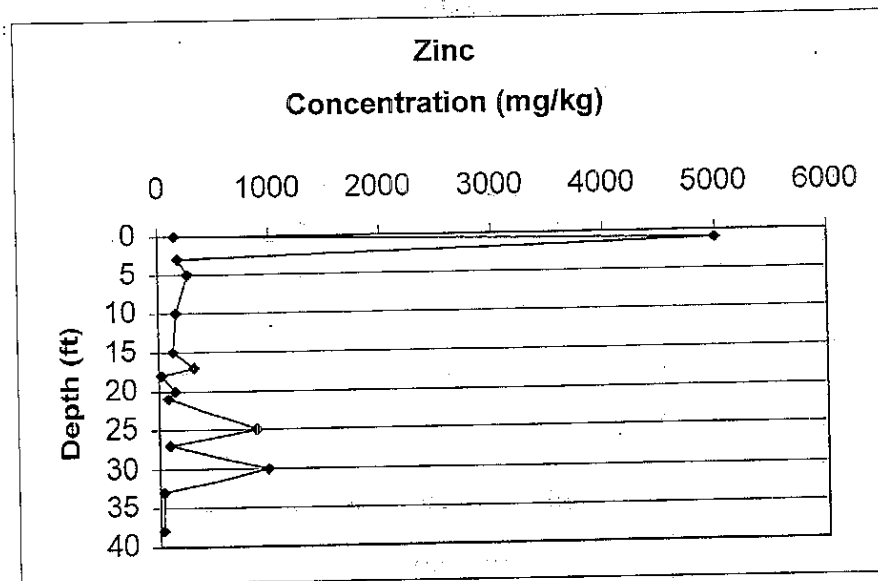
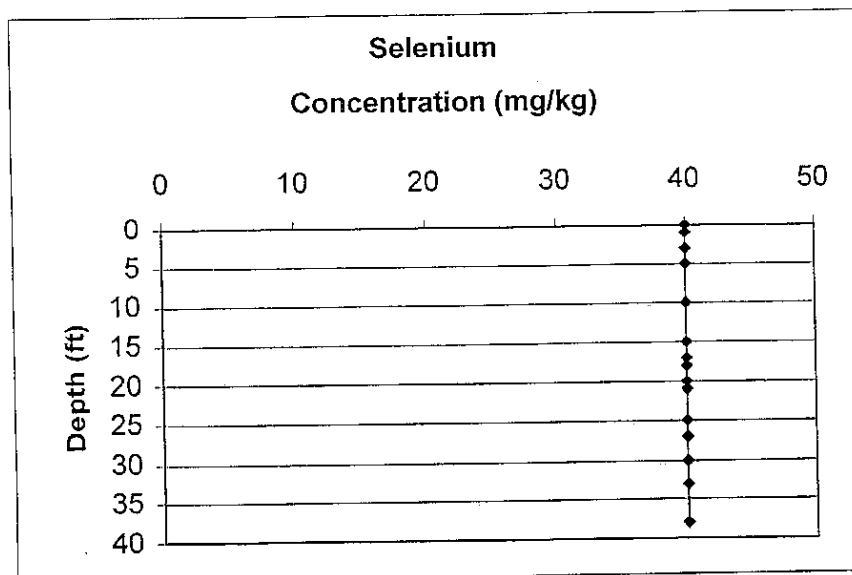
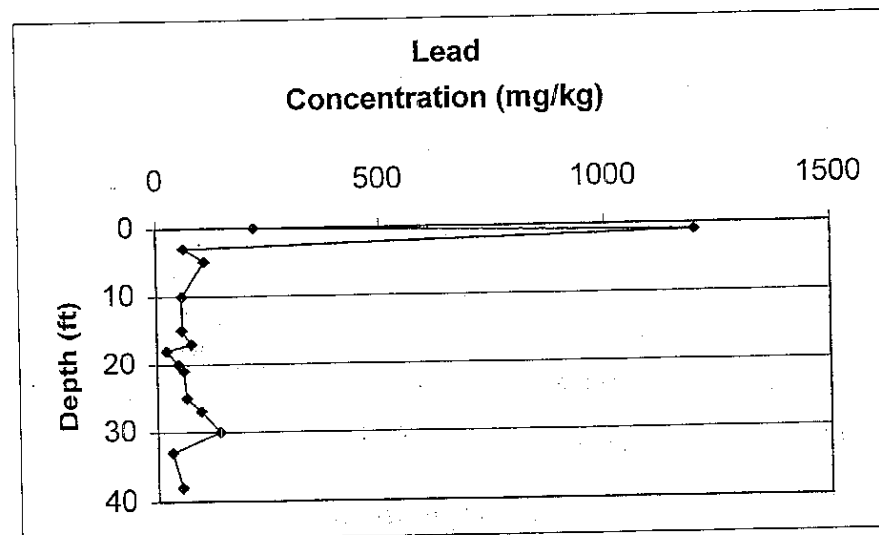
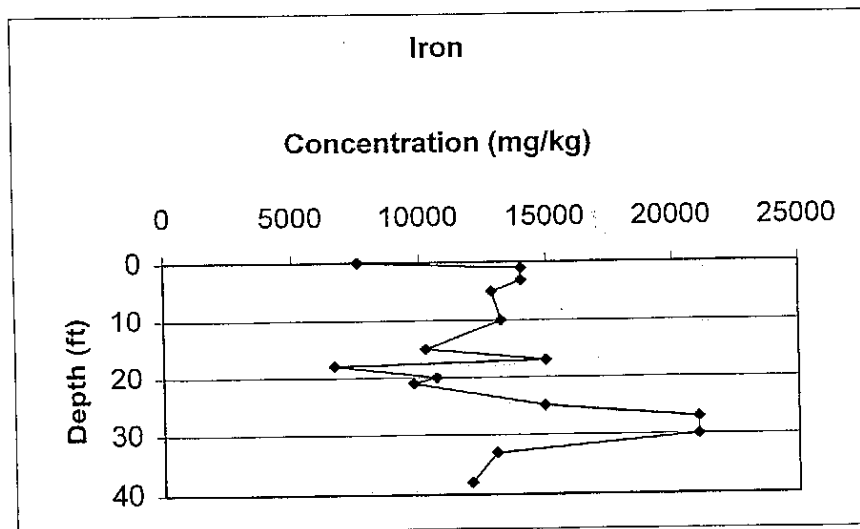


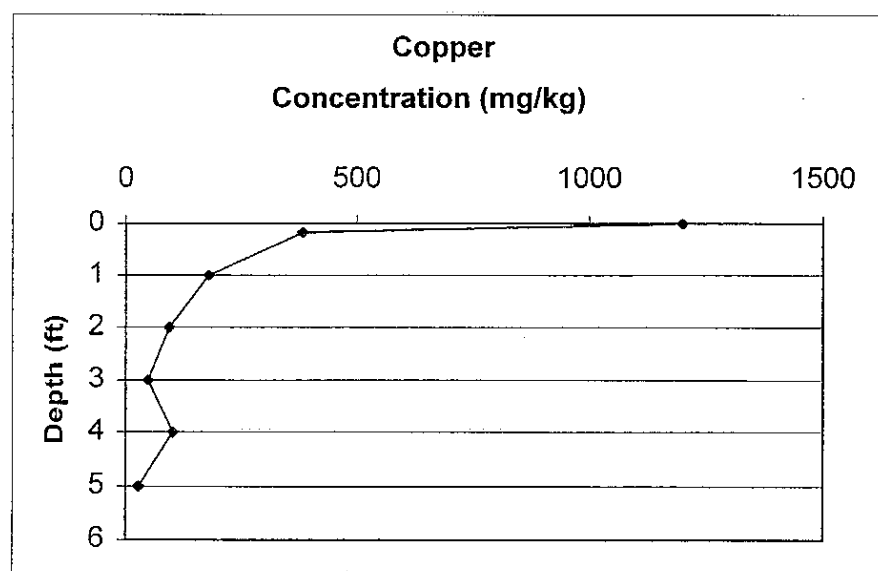

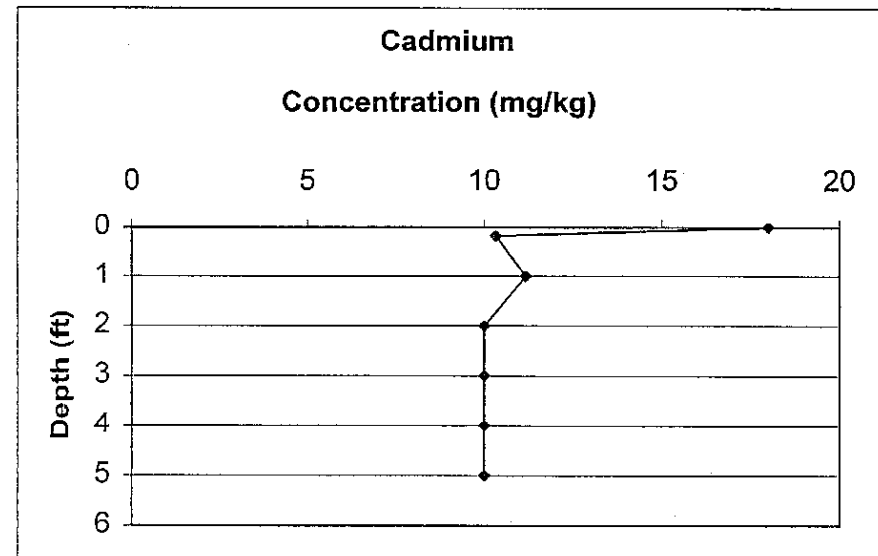
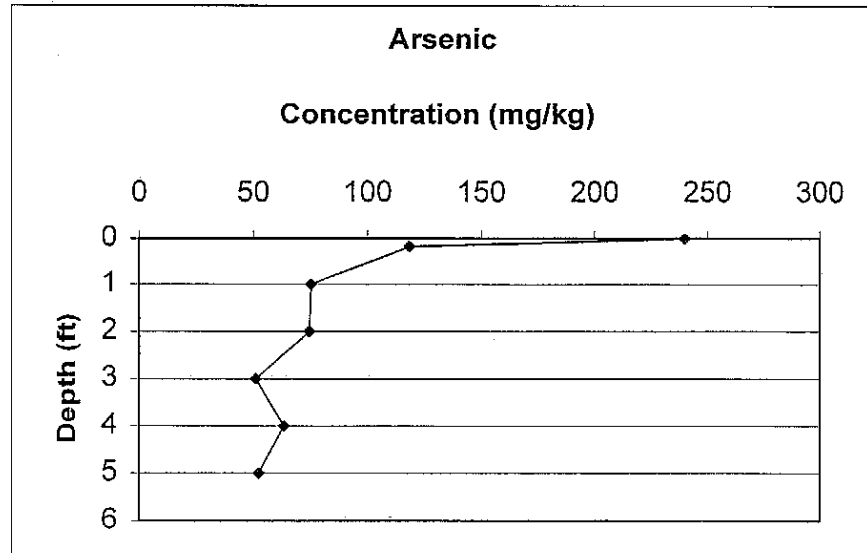






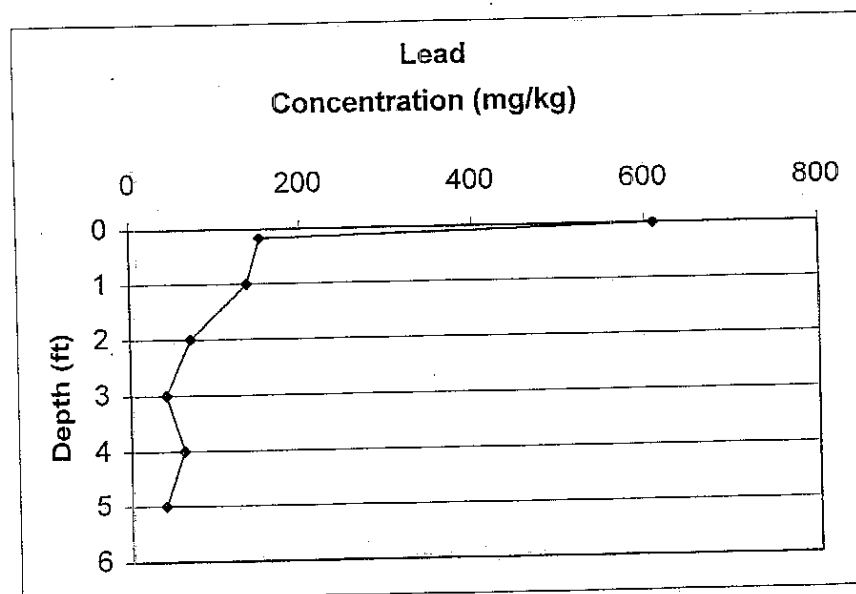
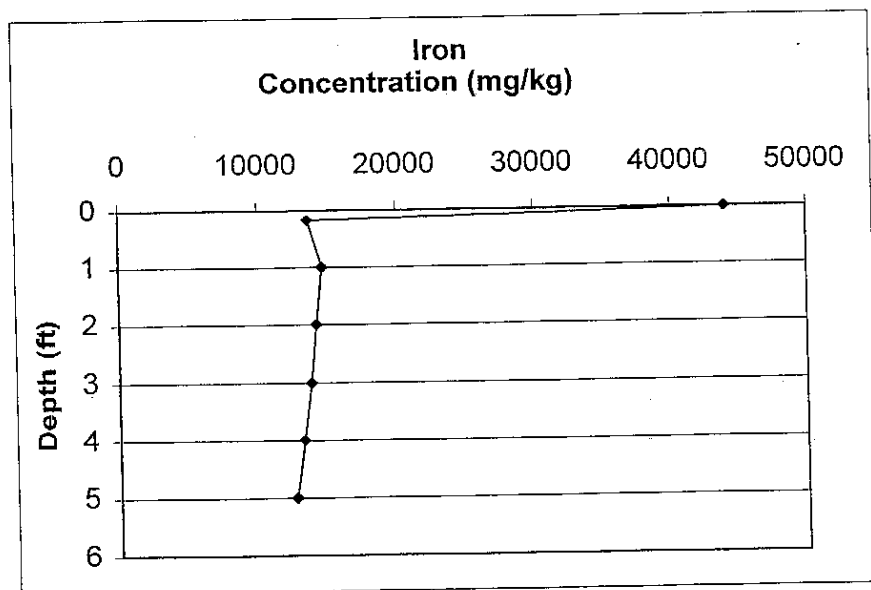


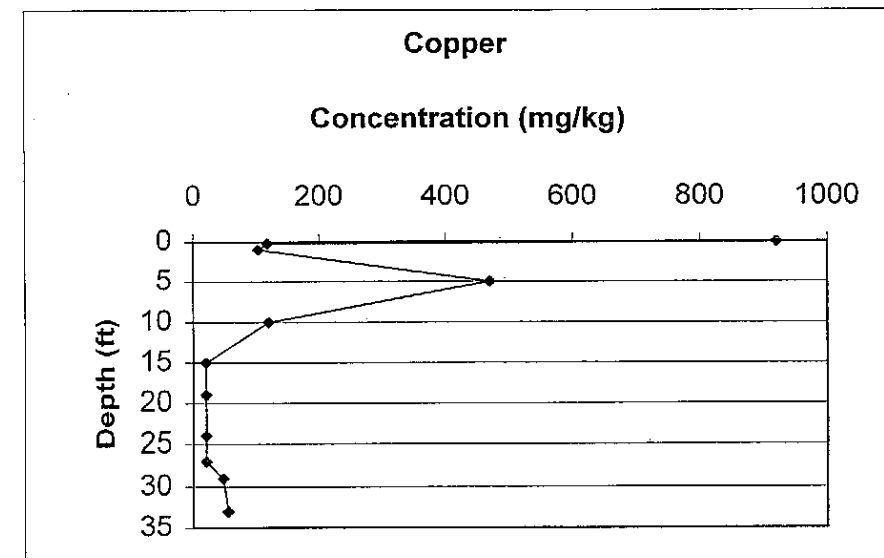
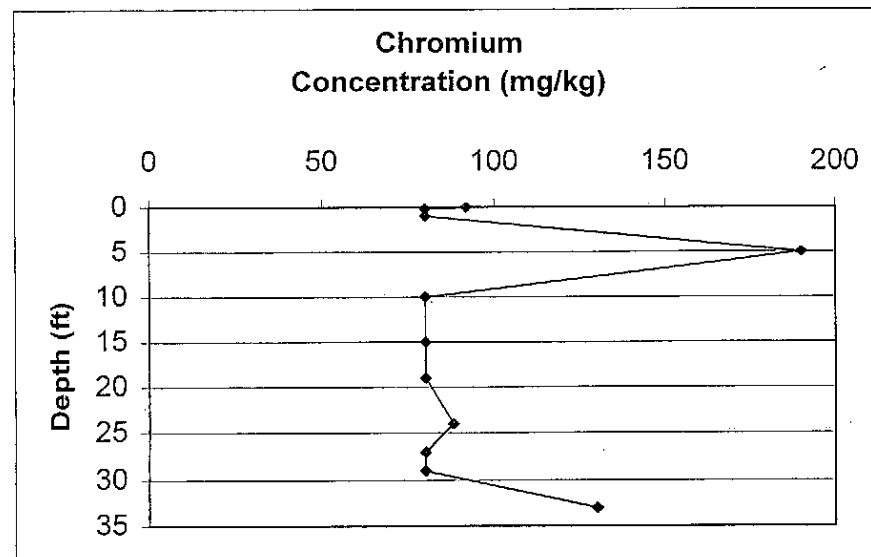
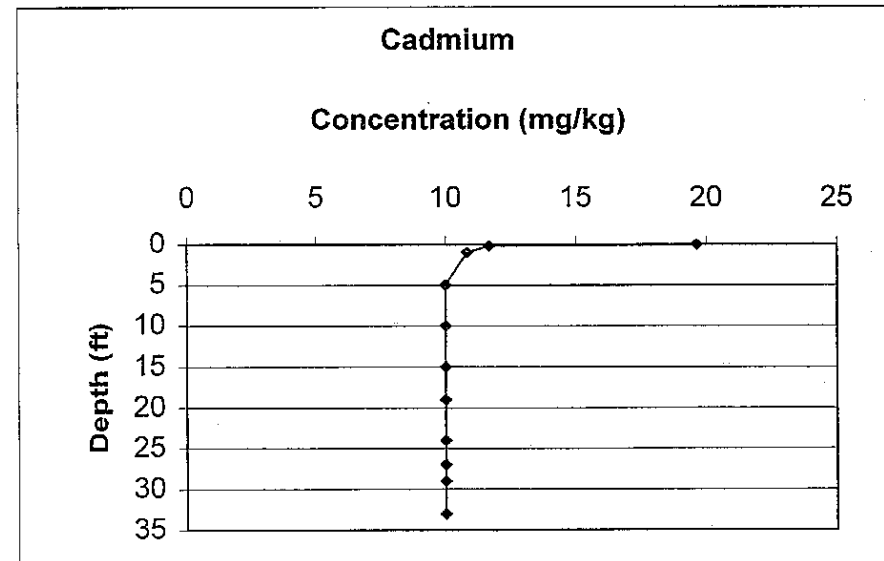
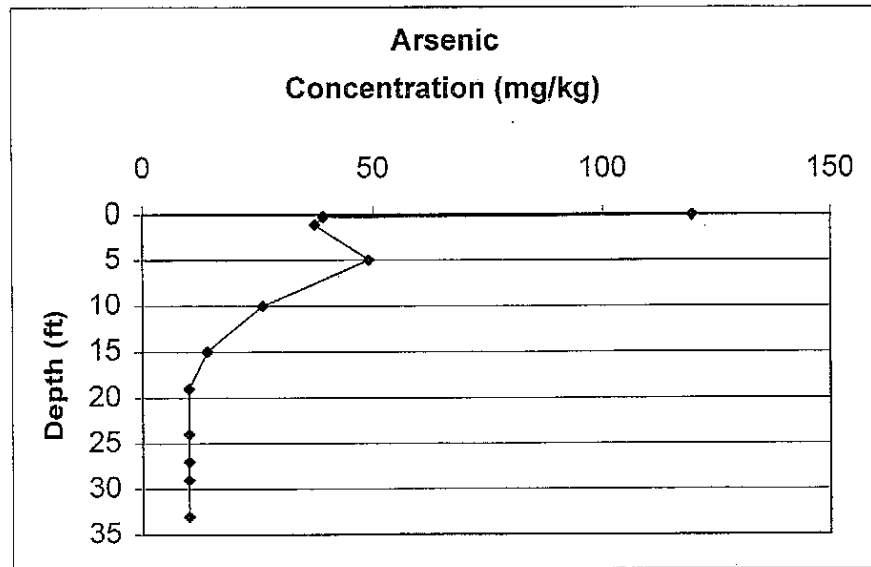


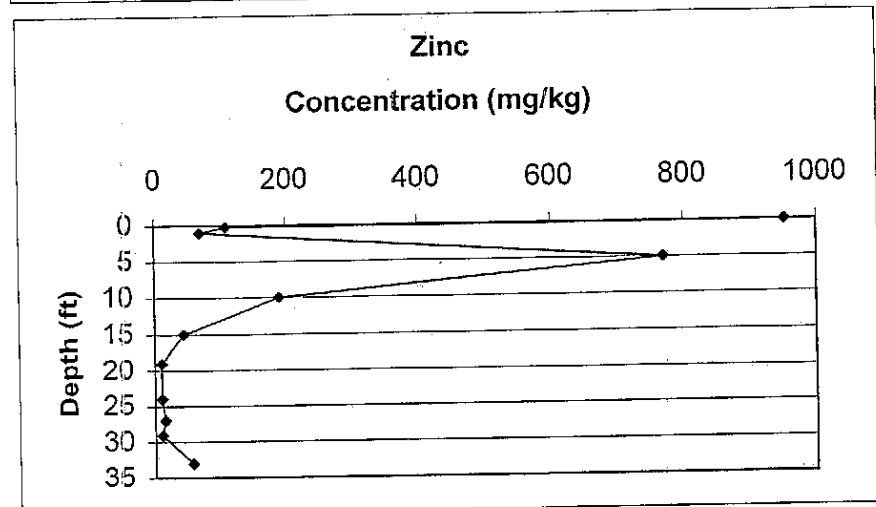
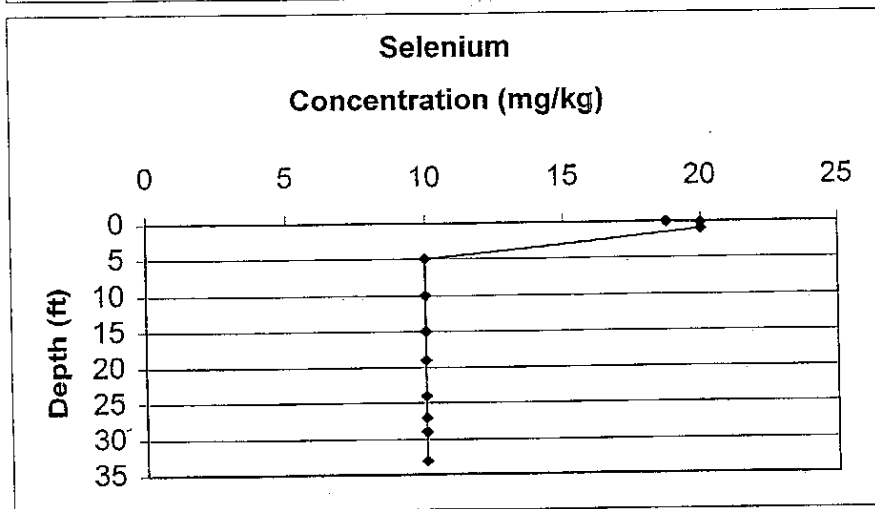
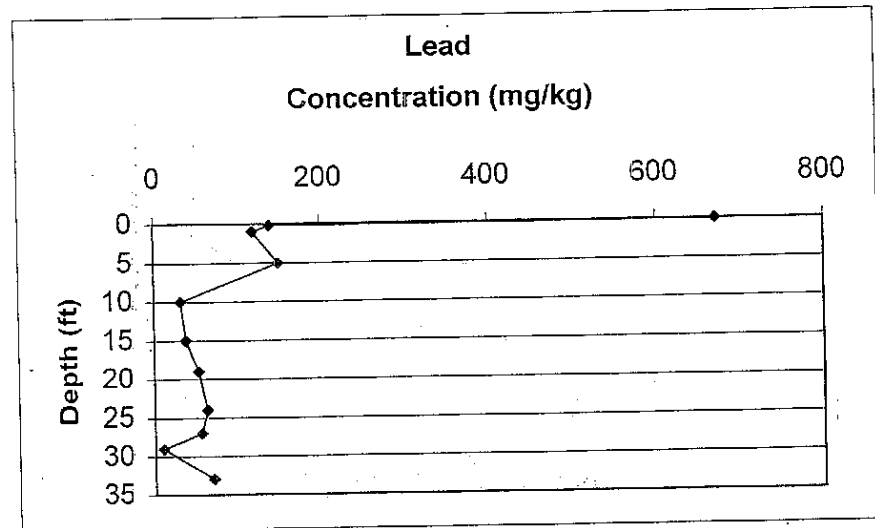
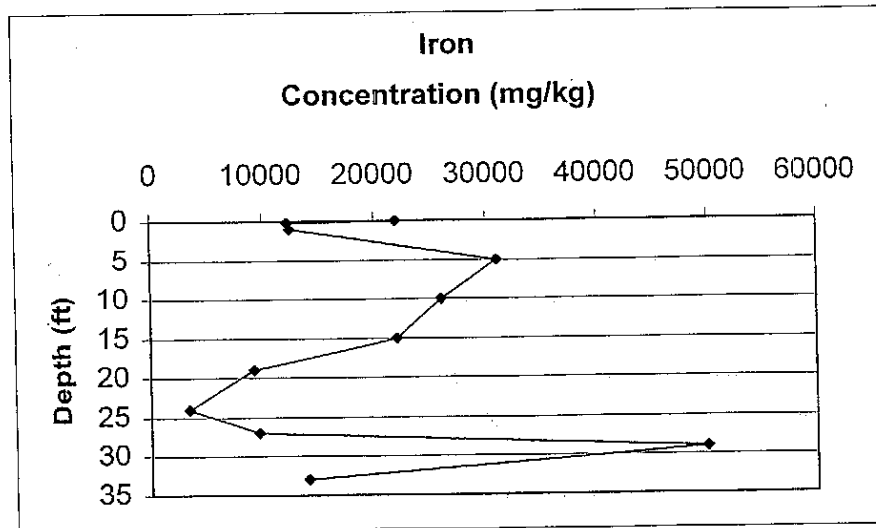


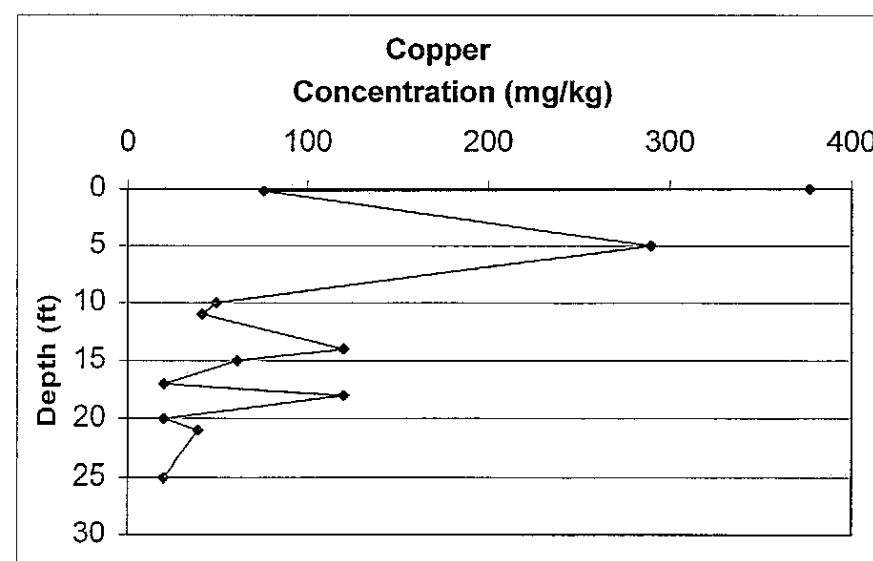
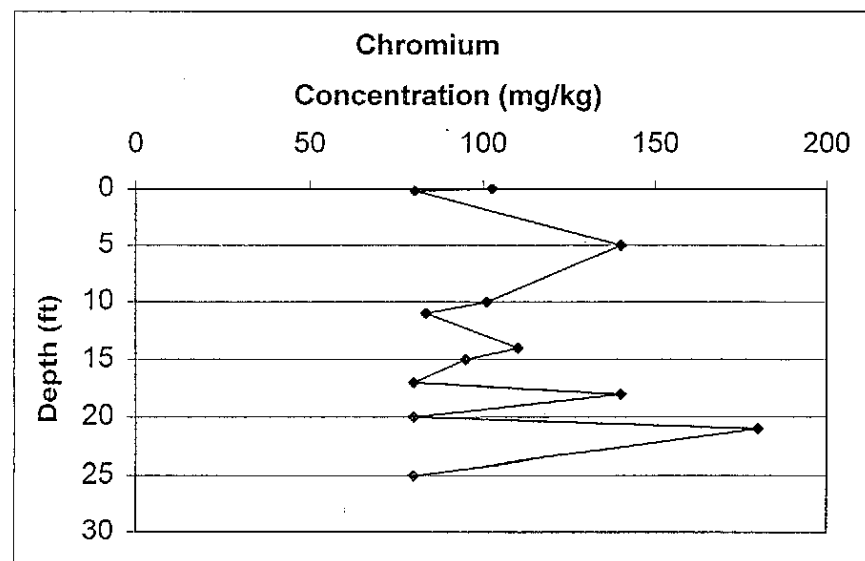

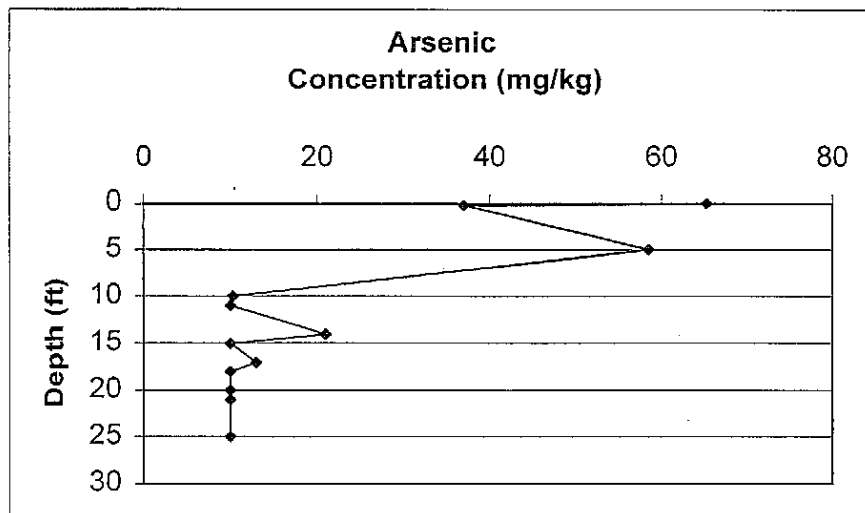


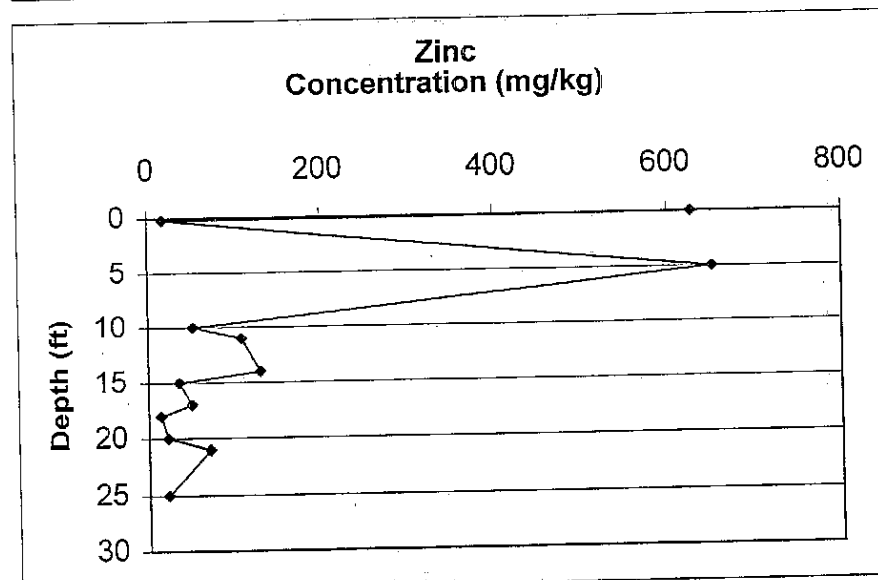
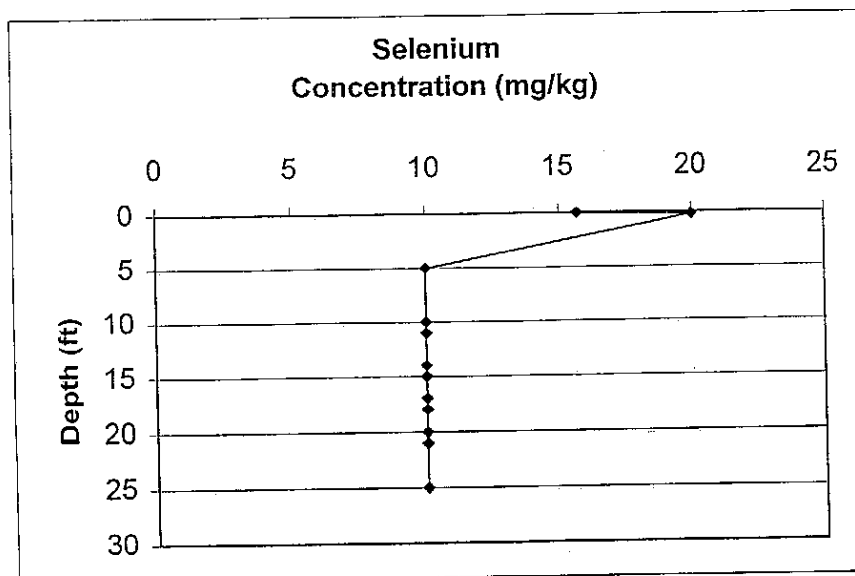
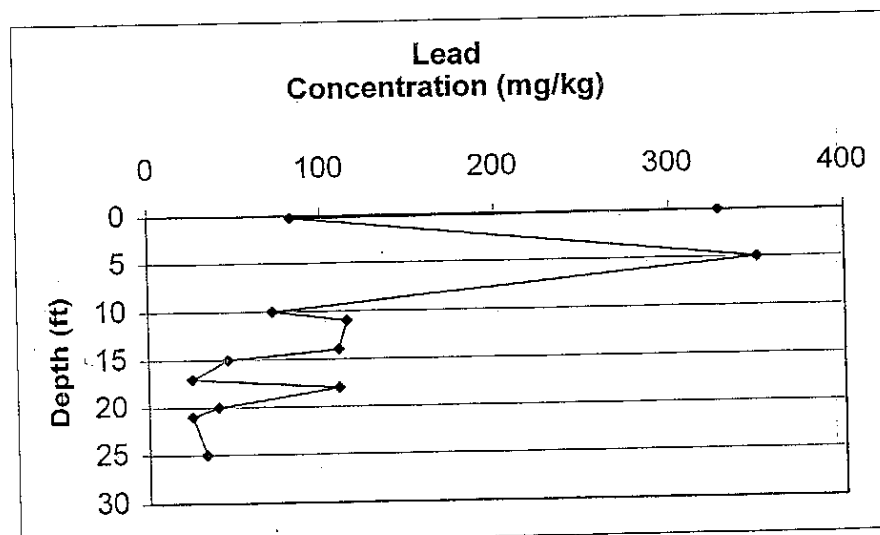
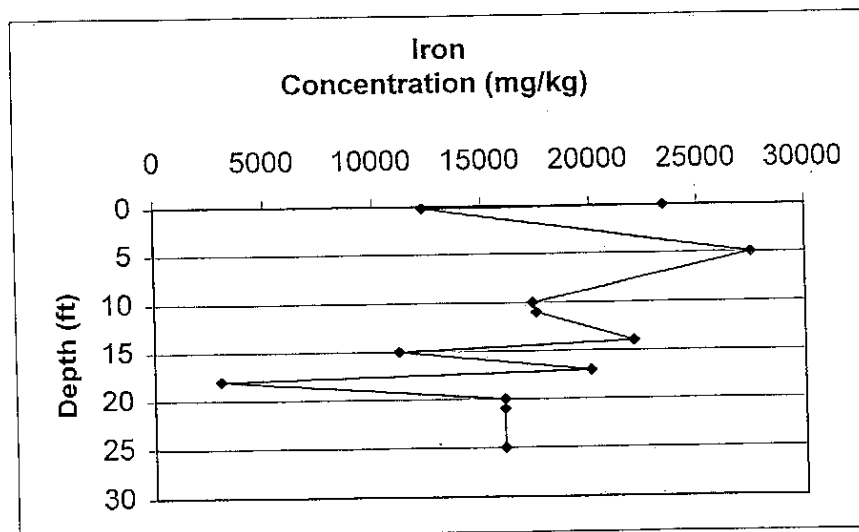
Average Soil Concentrations by Depth, Investigation Area 18











APPENDIX L

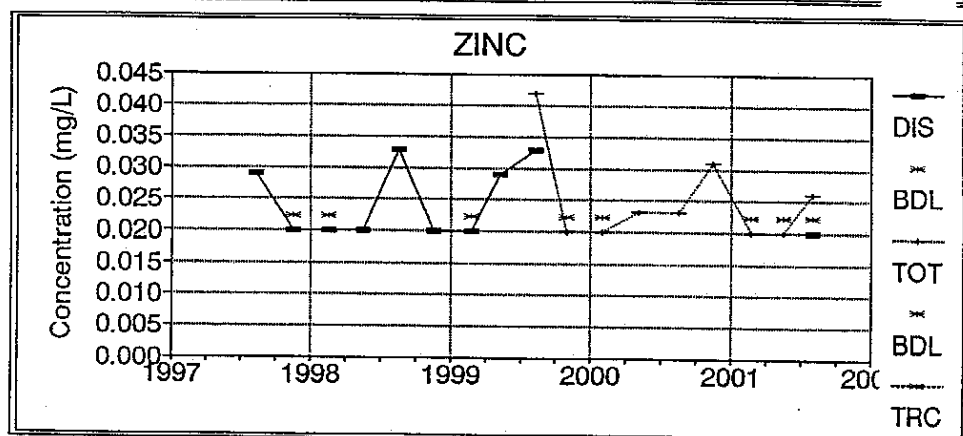
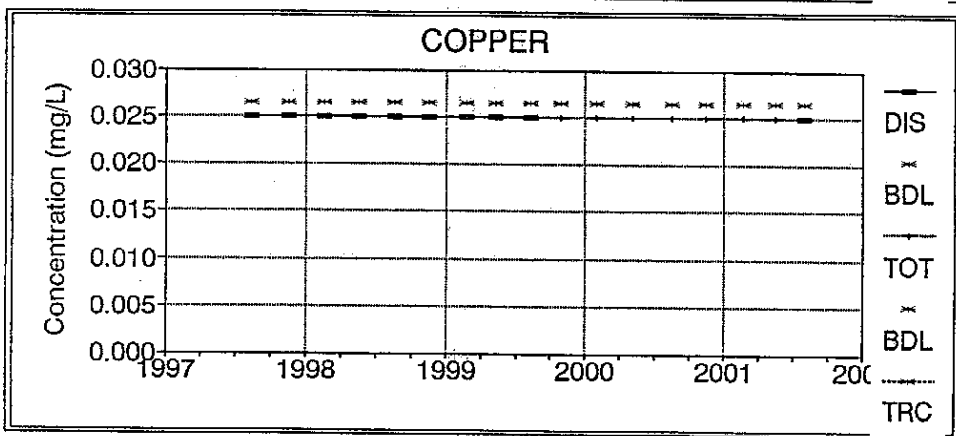
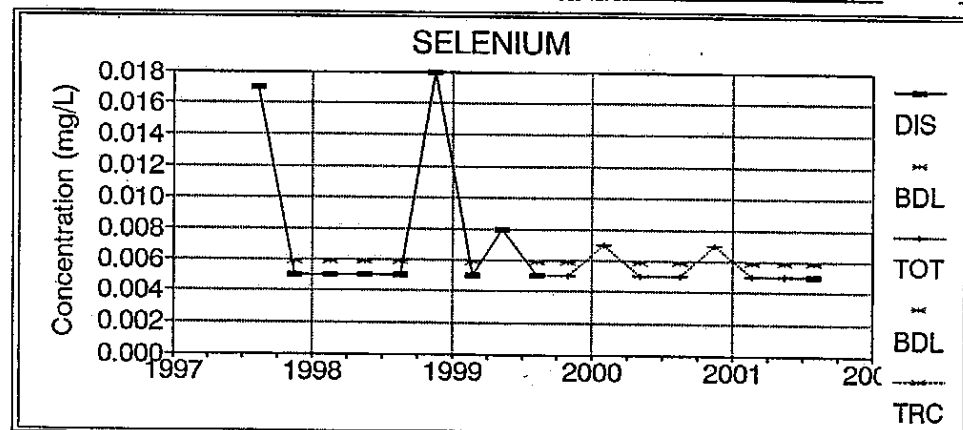
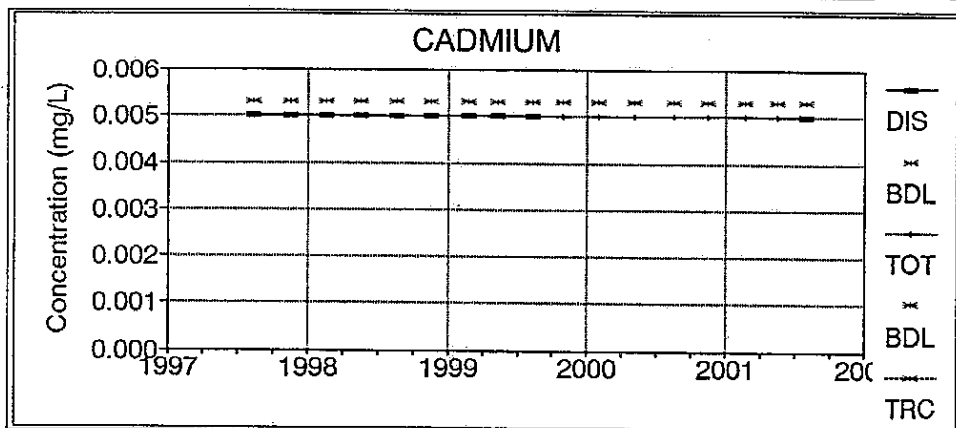
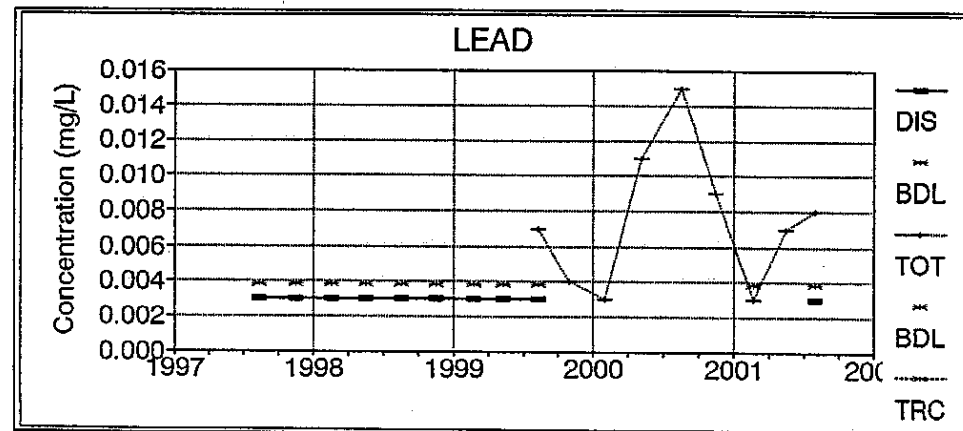
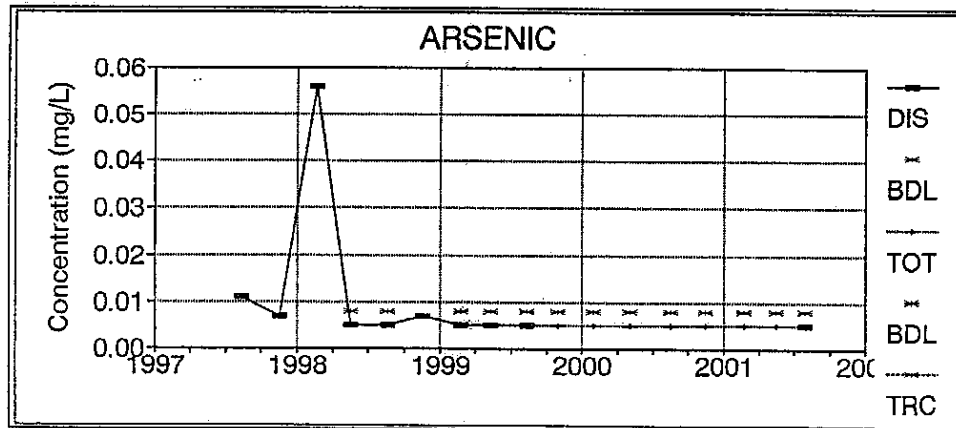
GRAPHS OF TOTAL AND DISSOLVED METALS CONCENTRATIONS IN GROUNDWATER VERSUS TIME



APPENDIX L

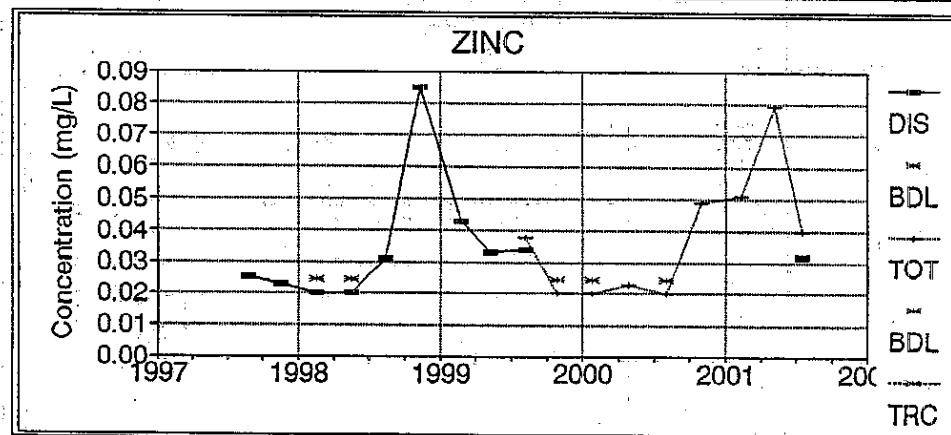
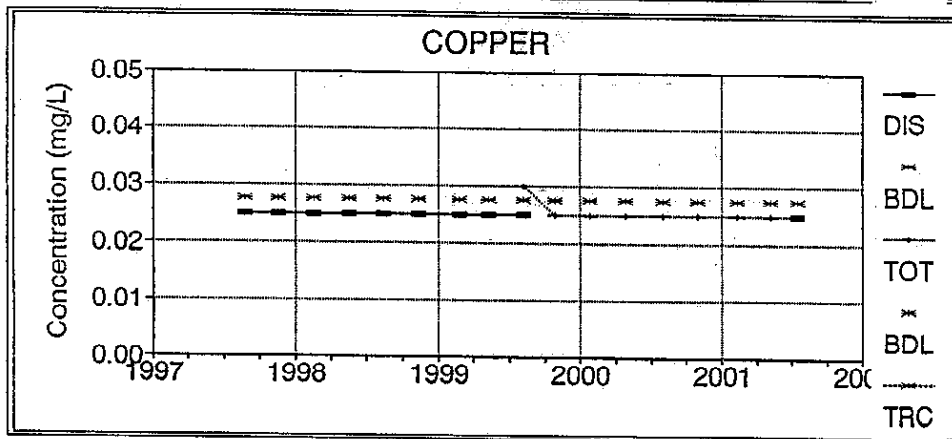
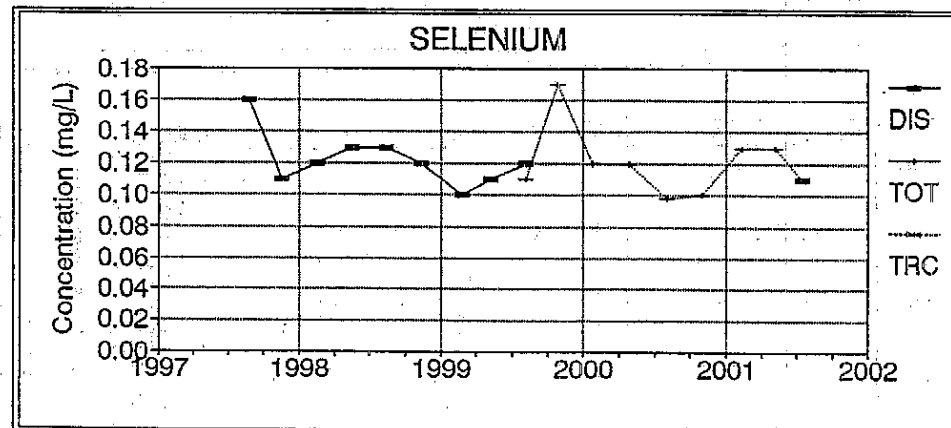
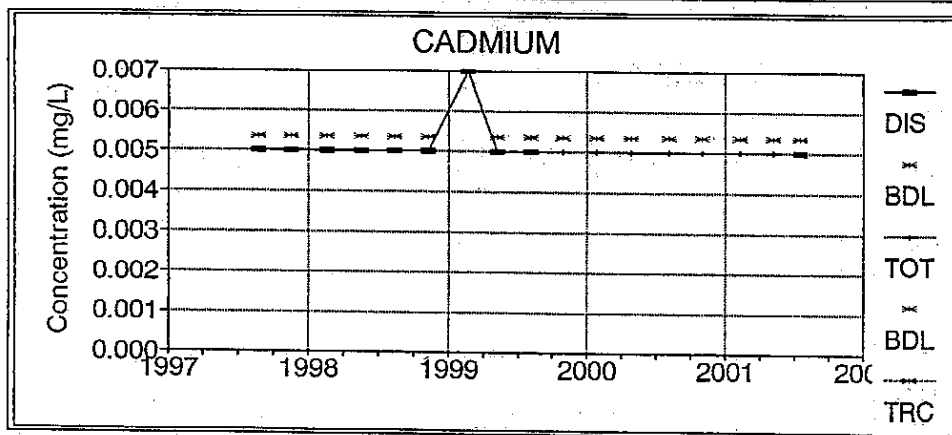
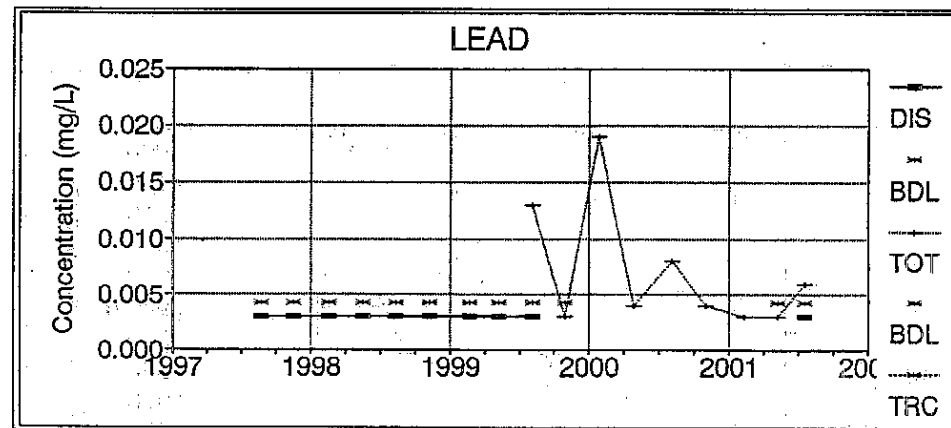
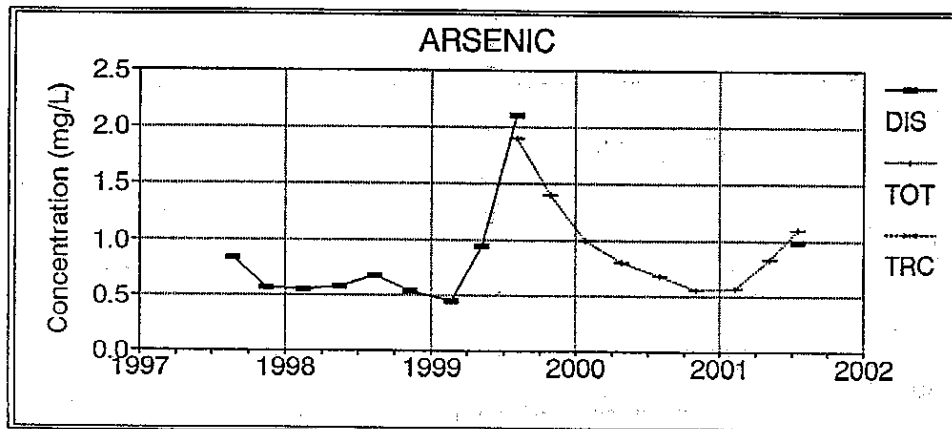
GRAPHS OF TOTAL AND DISSOLVED METALS CONCENTRATIONS IN GROUNDWATER VERSUS TIME






BDL - Below Analytical Detection Limit

EM-2



BDL - Below Analytical Detection Limit

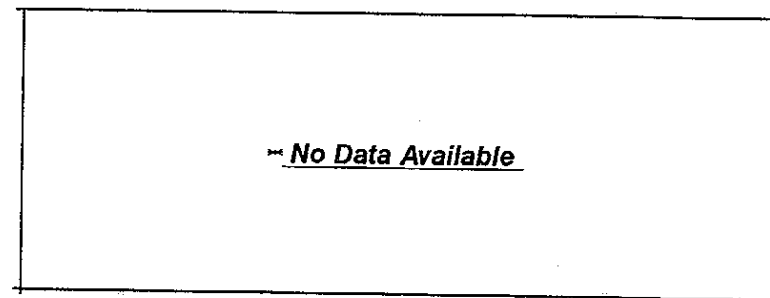
ARSENIC



⌘
N/A

⌘ No Data Available


LEAD



⌘
N/A

⌘ No Data Available


CADMIUM



⌘
N/A

⌘ No Data Available


SELENIUM



⌘
N/A

⌘ No Data Available


COPPER



⌘
N/A

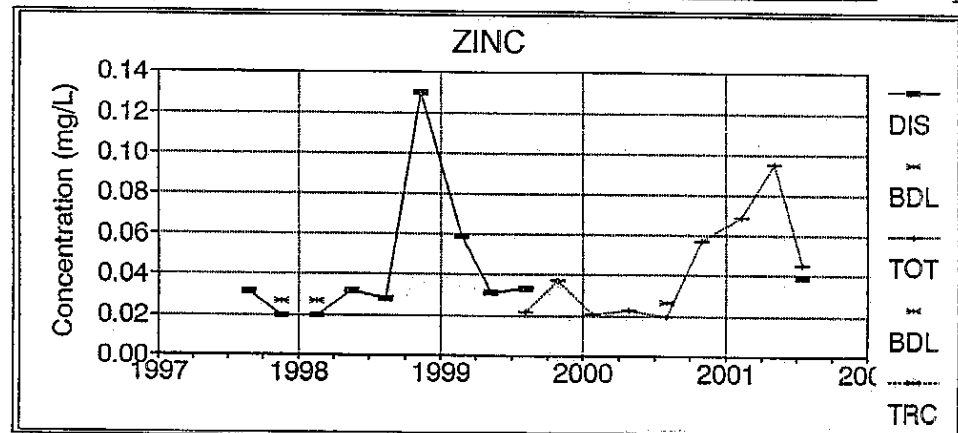
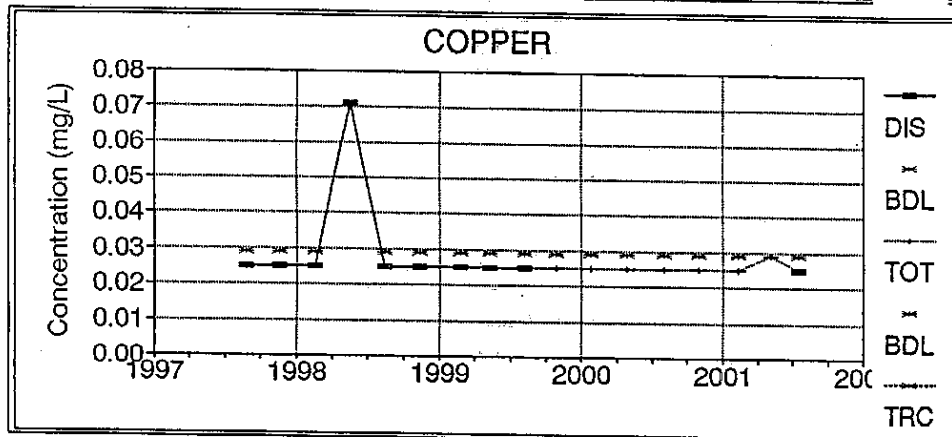
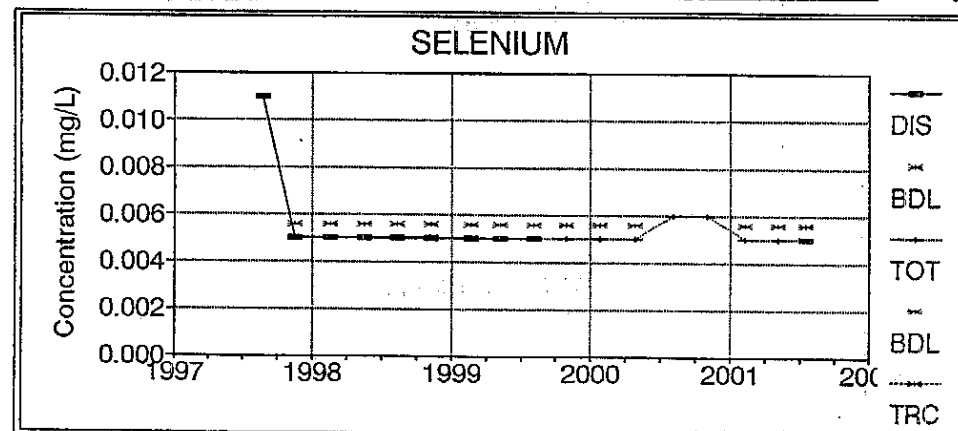
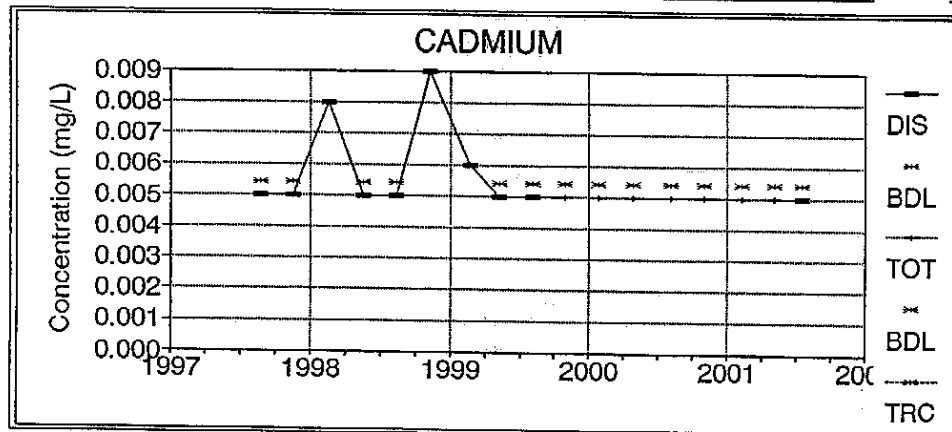
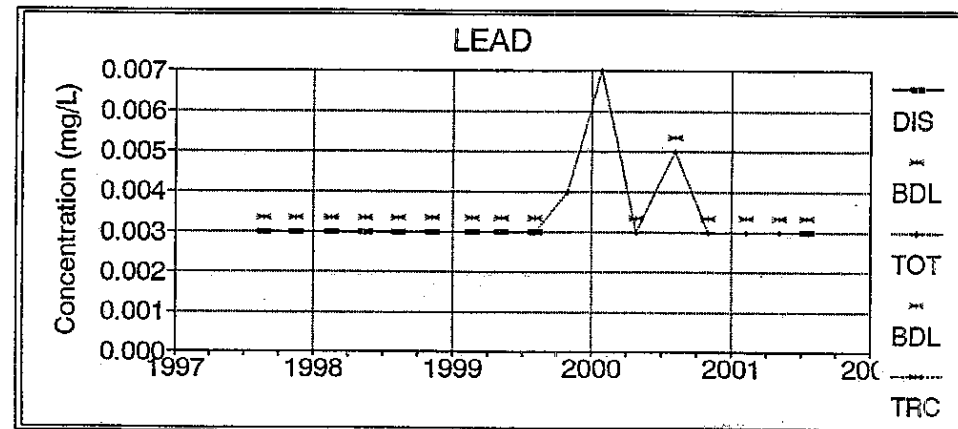
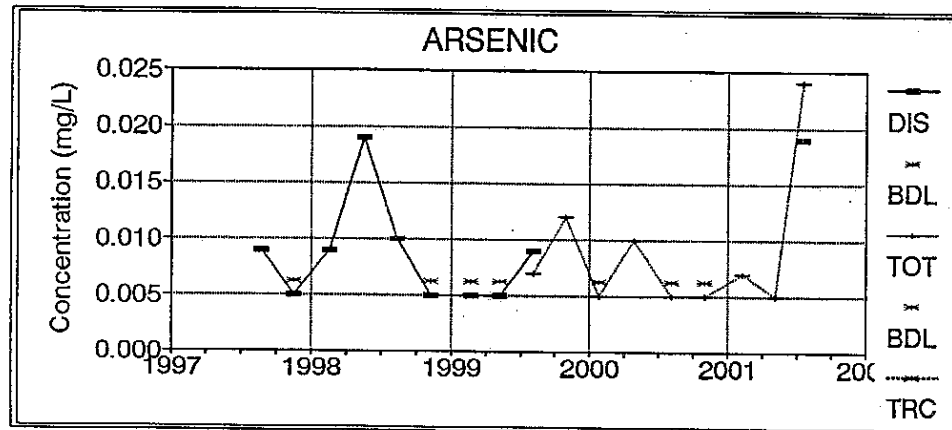
⌘ No Data Available

ZINC

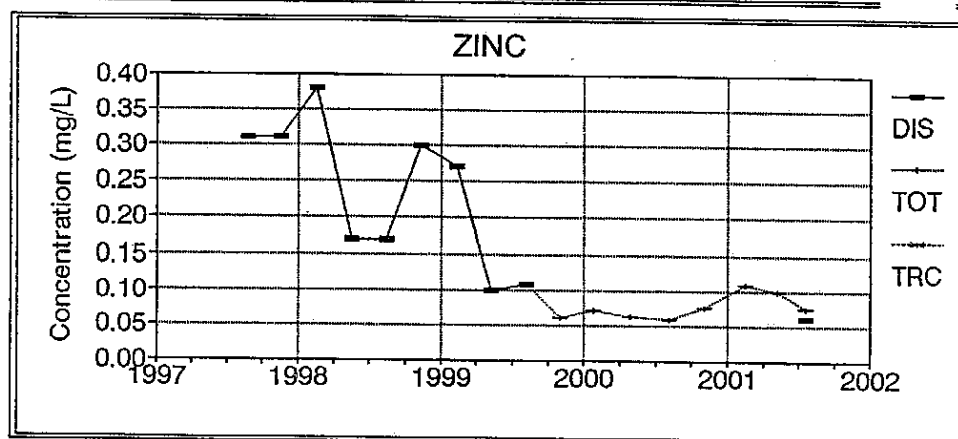
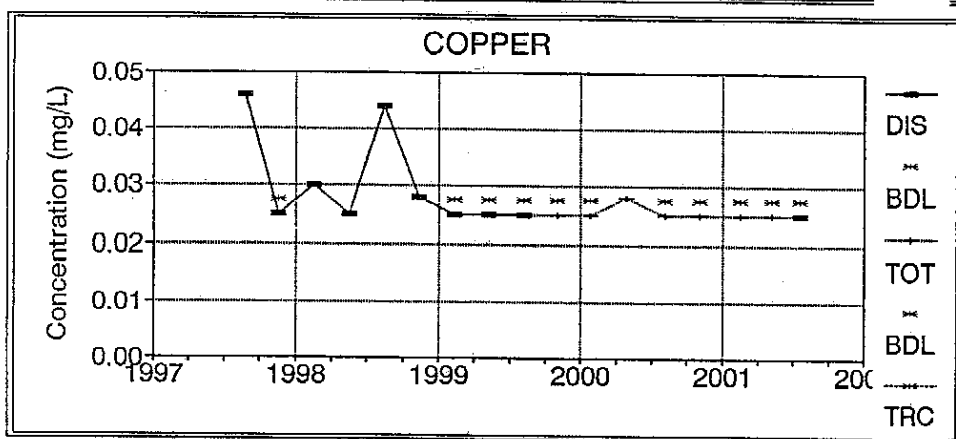
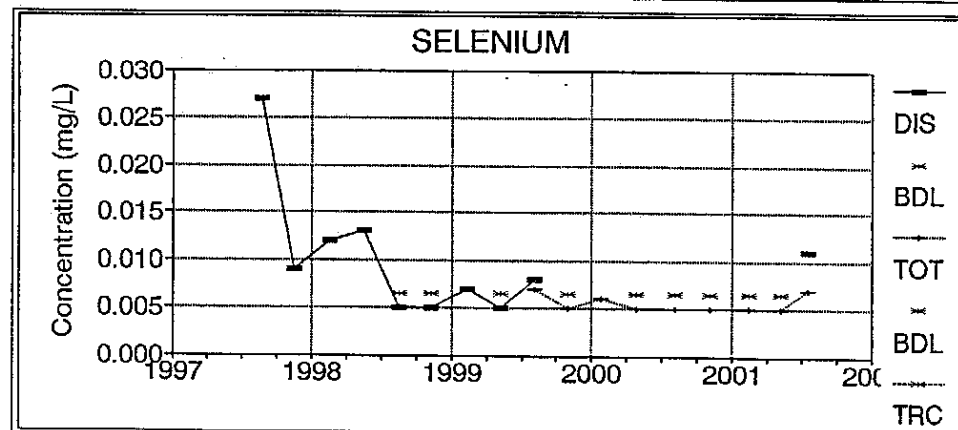
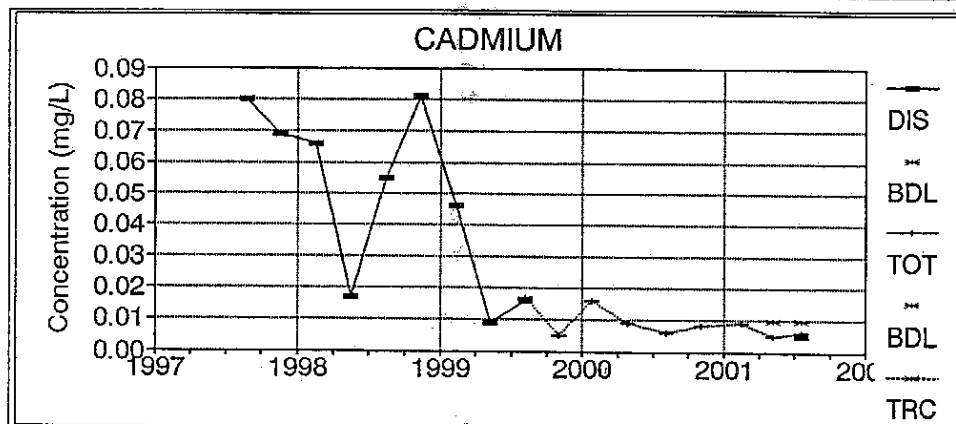
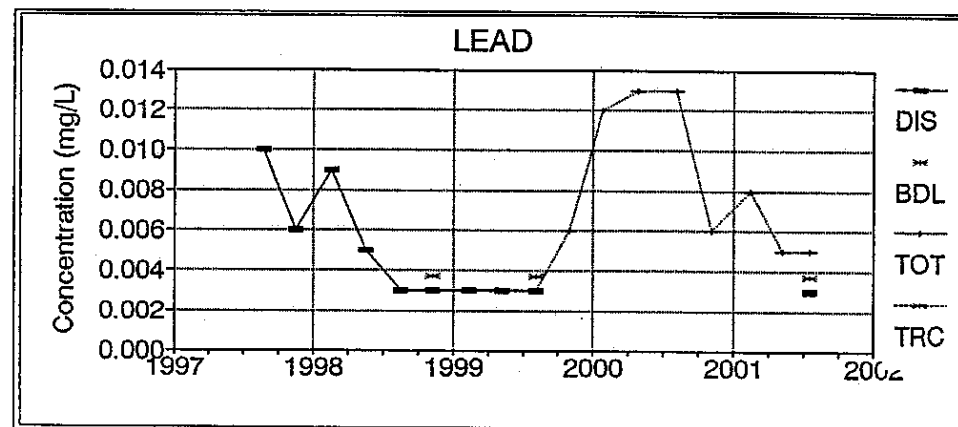
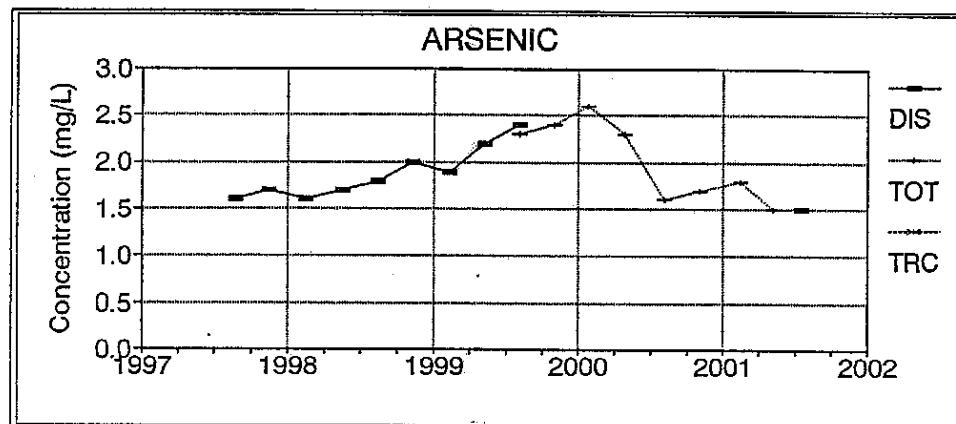


⌘
N/A

⌘ No Data Available

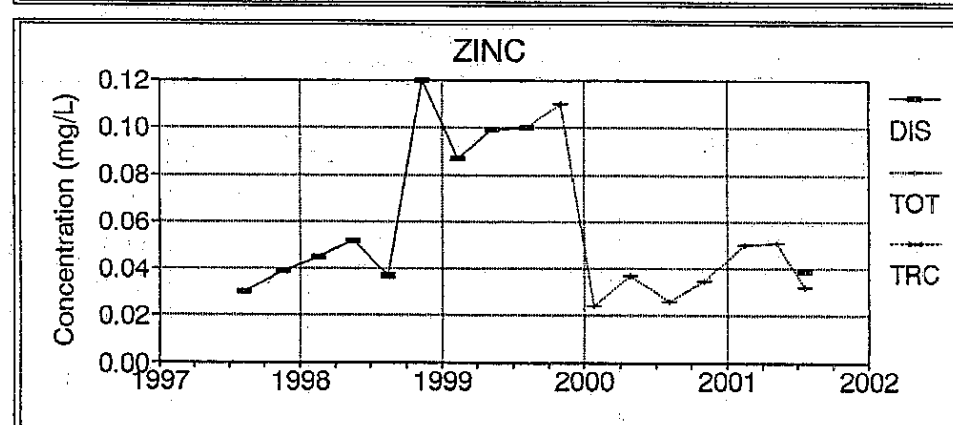
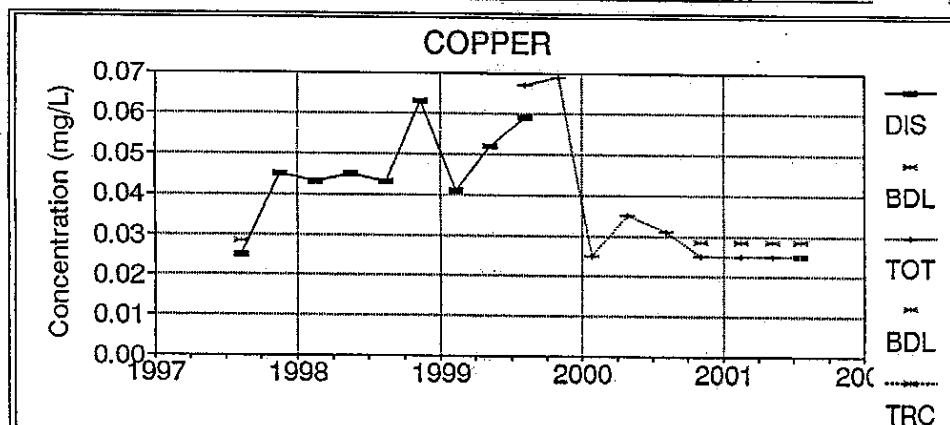
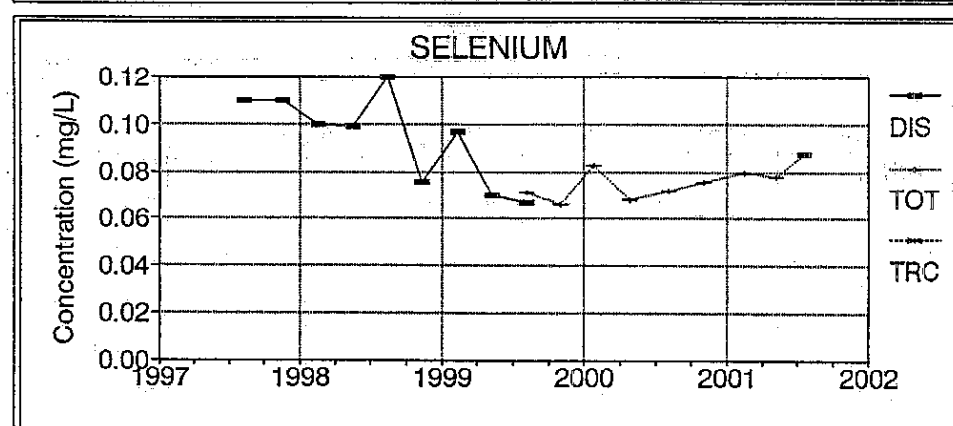
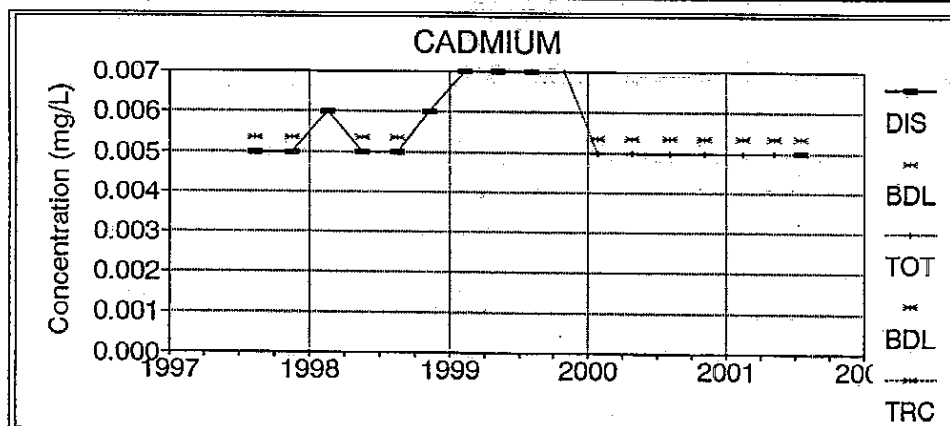
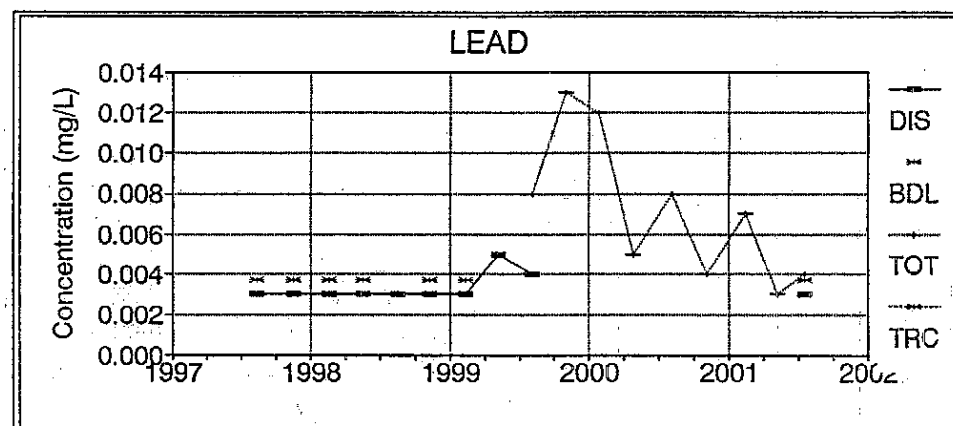
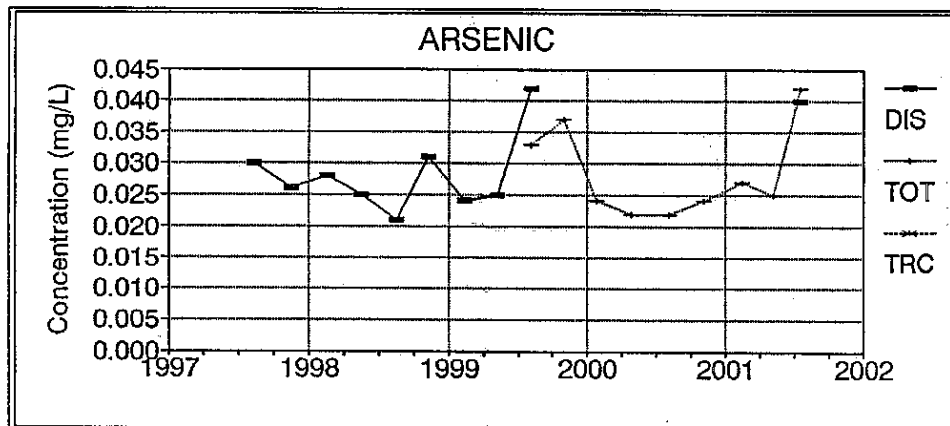


BDL - Below Analytical Detection Limit

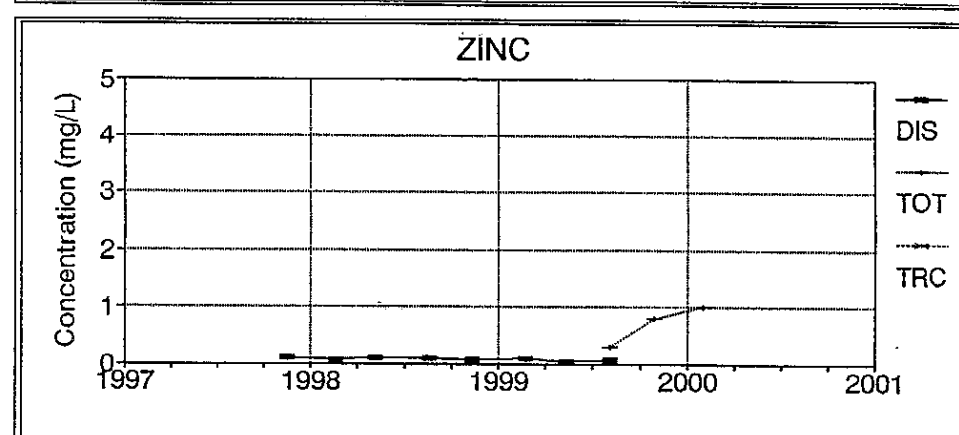
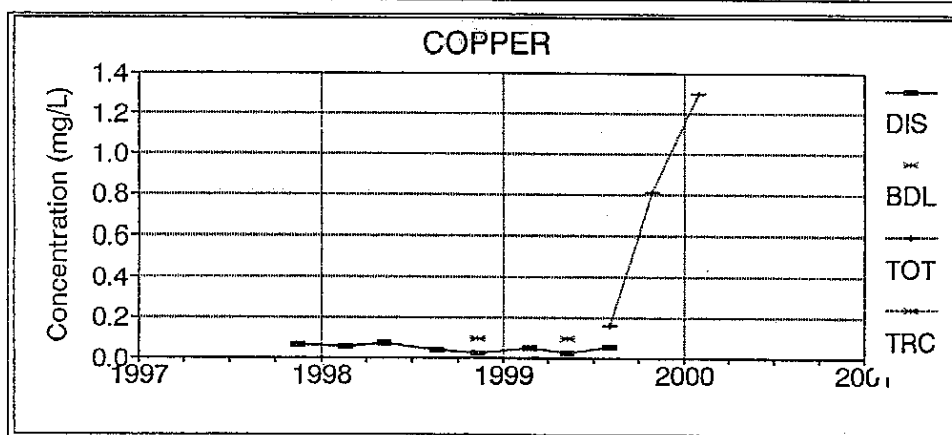
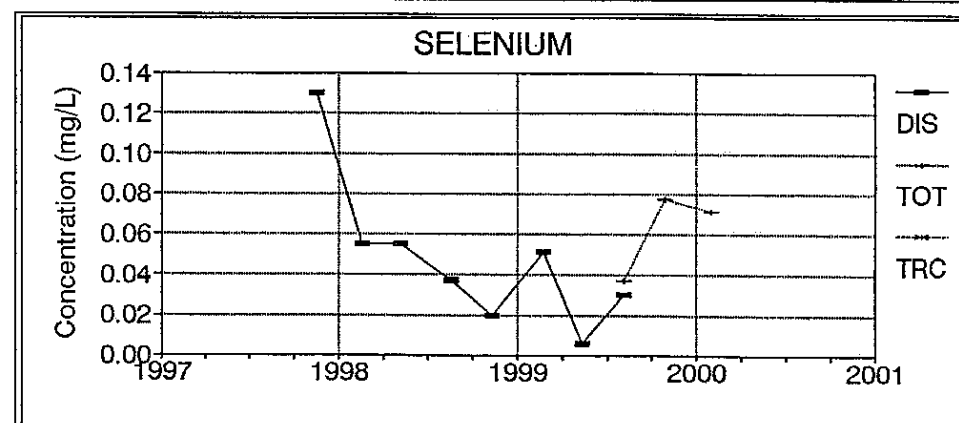
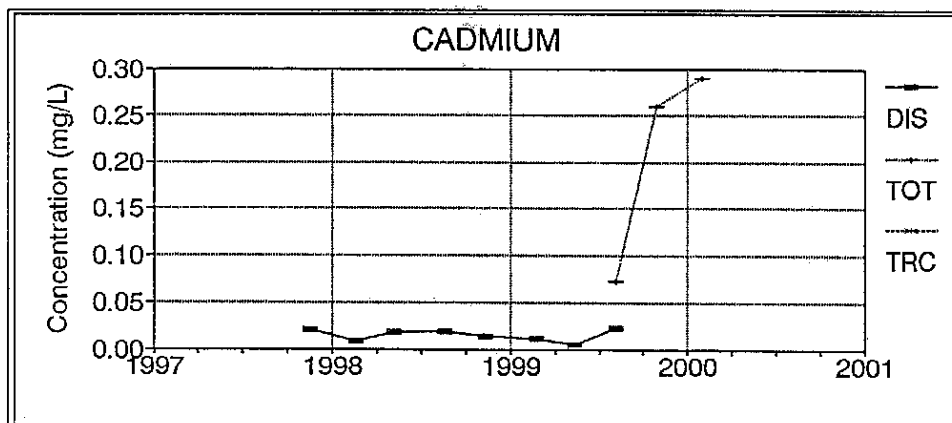
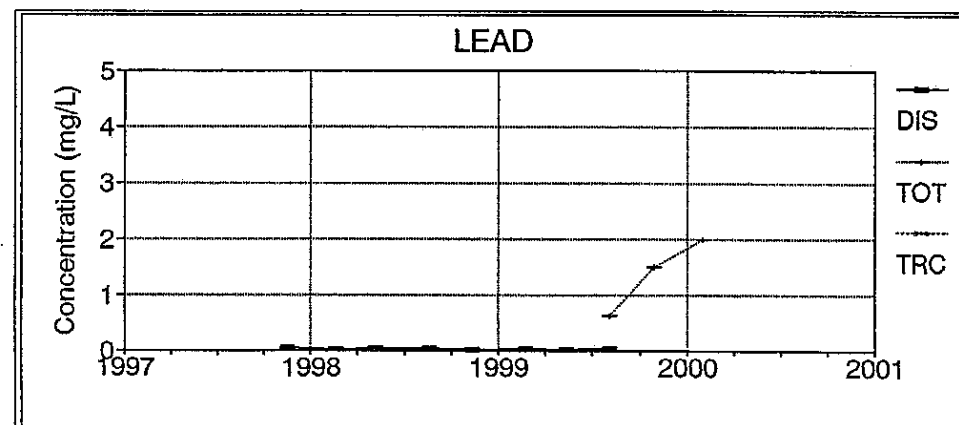
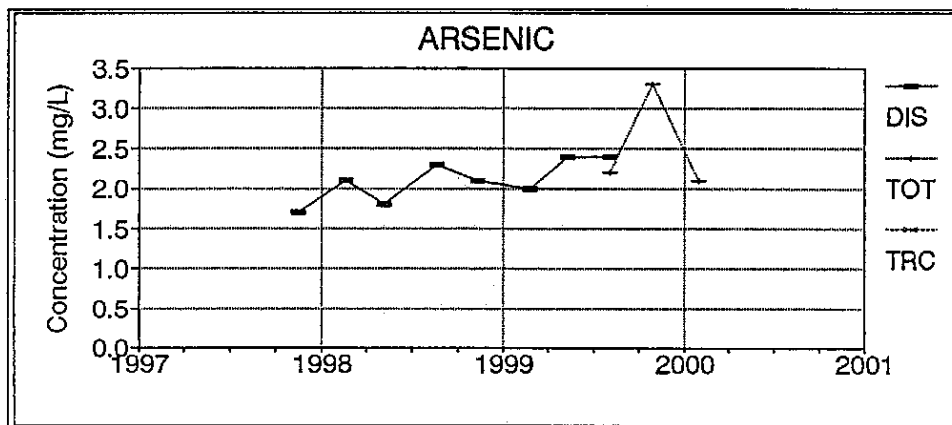


BDL - Below Analytical Detection Limit

EM-6




BDL - Below Analytical Detection Limit



EM-8

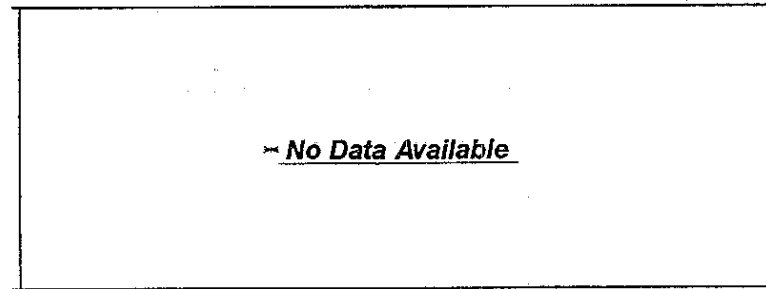
ARSENIC



✕
N/A

✕ No Data Available


LEAD



✕
N/A

✕ No Data Available

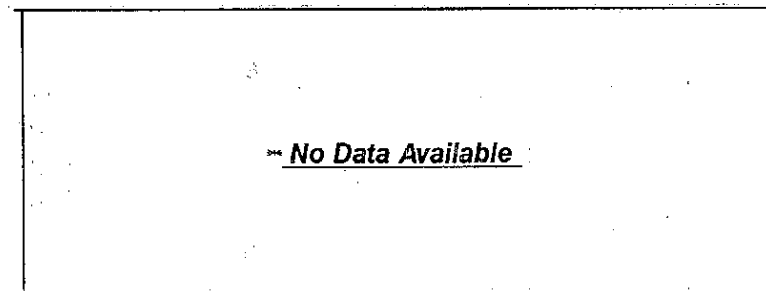
CADMIUM



✕
N/A

✕ No Data Available


SELENIUM



✕
N/A

✕ No Data Available

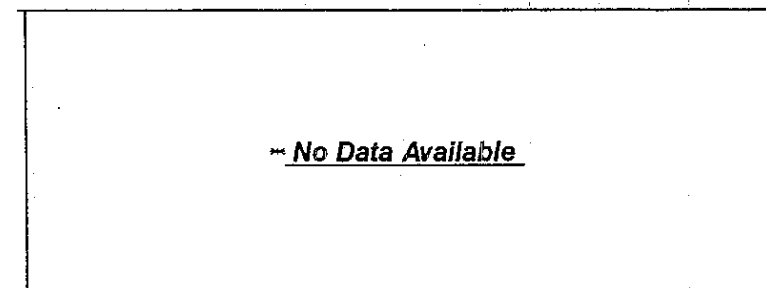
COPPER



✕
N/A

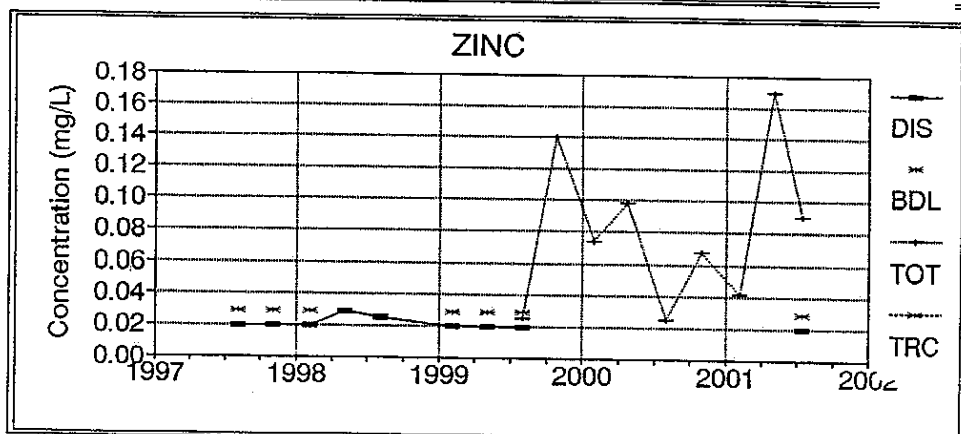
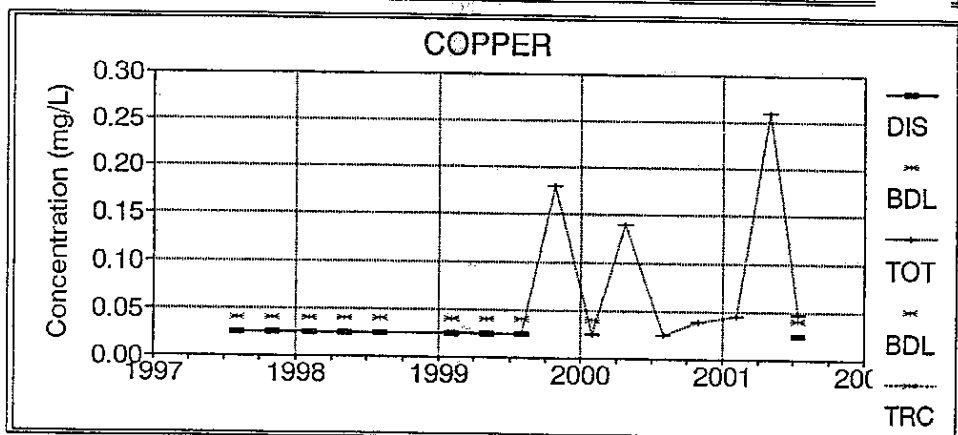
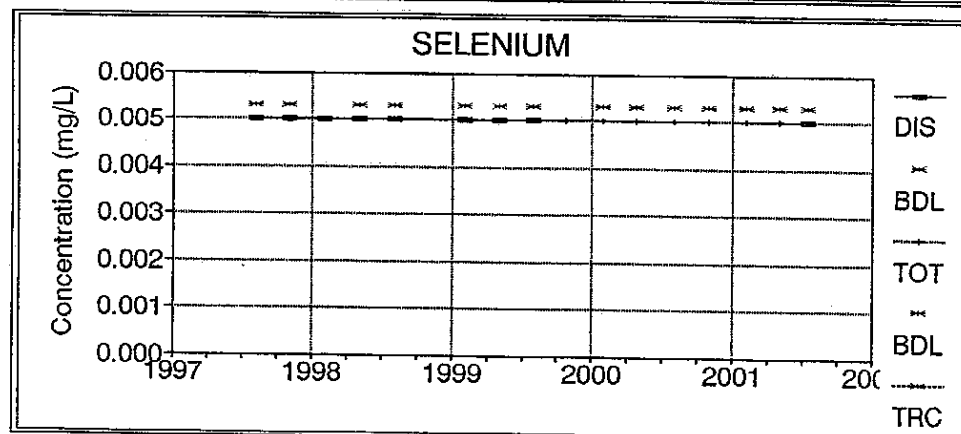
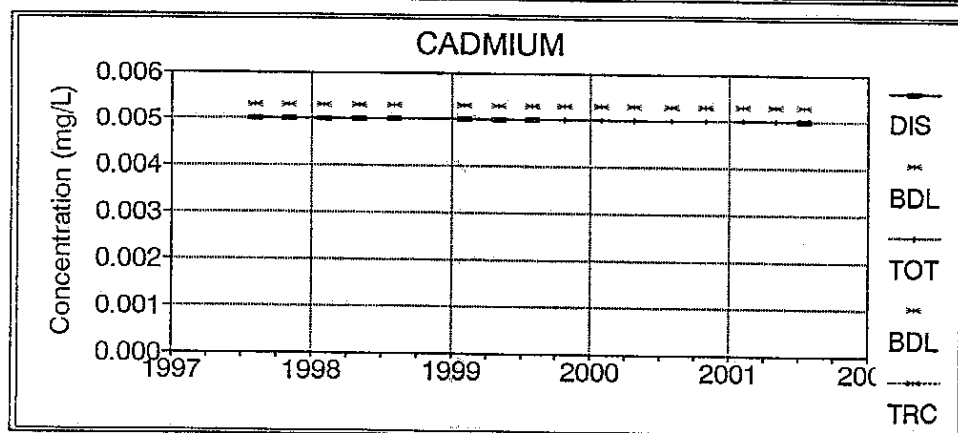
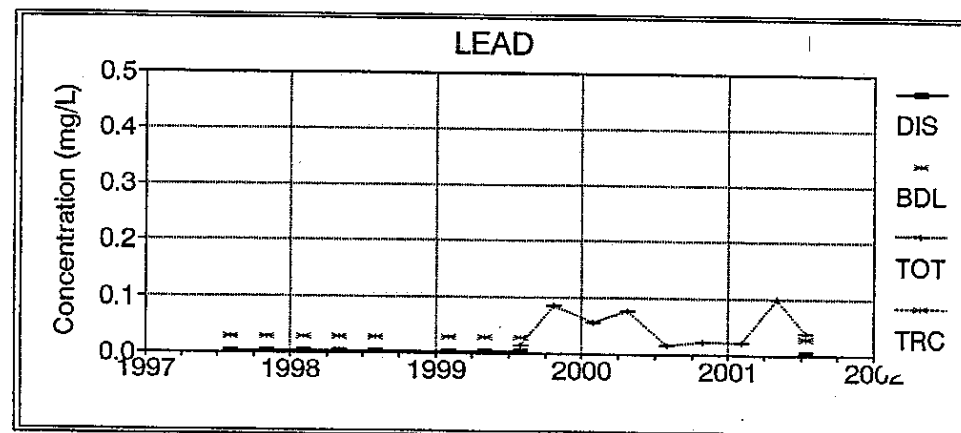
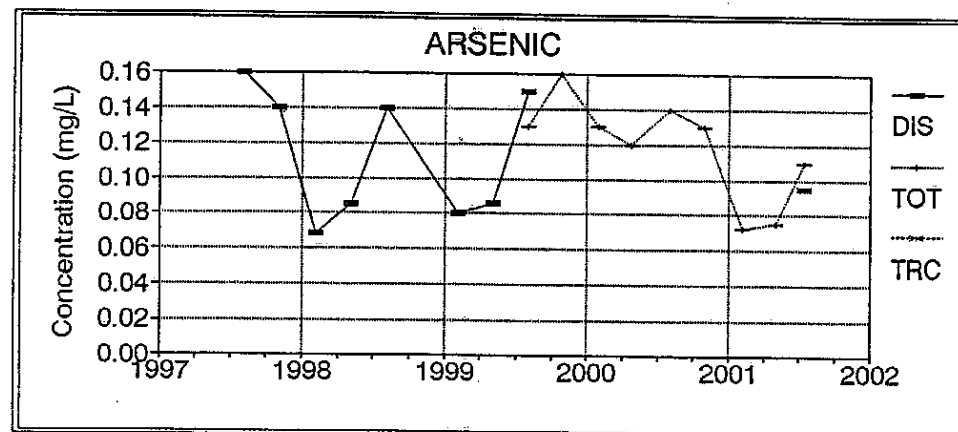
✕ No Data Available

ZINC



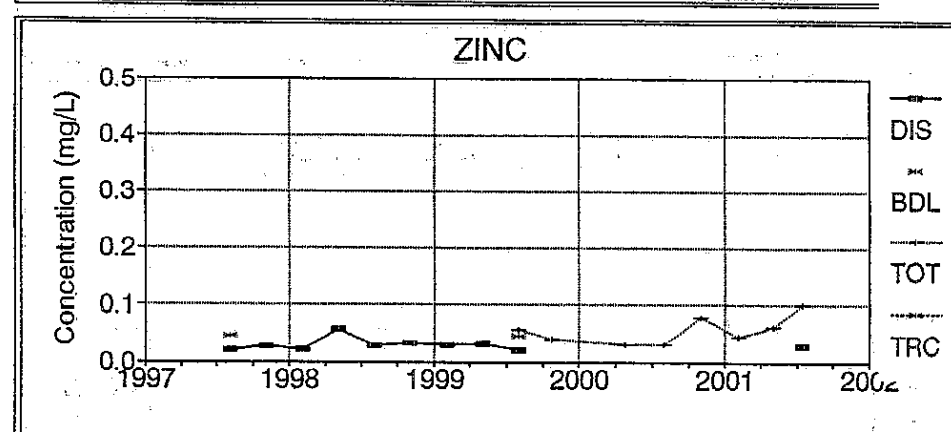
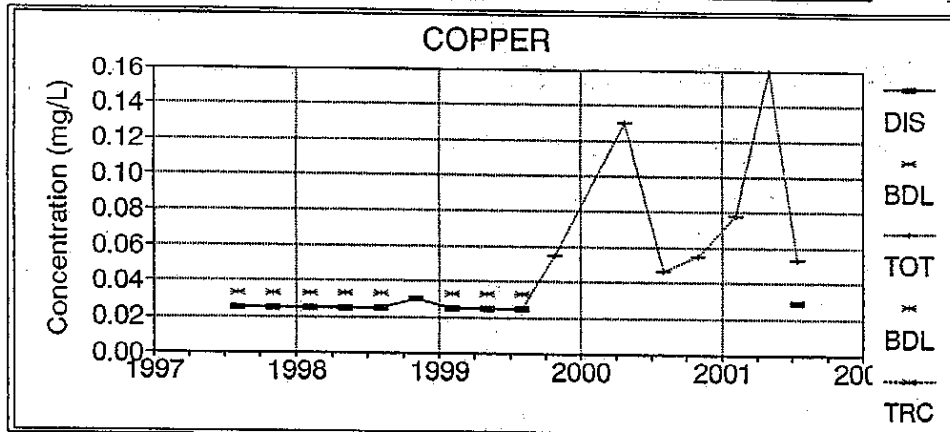
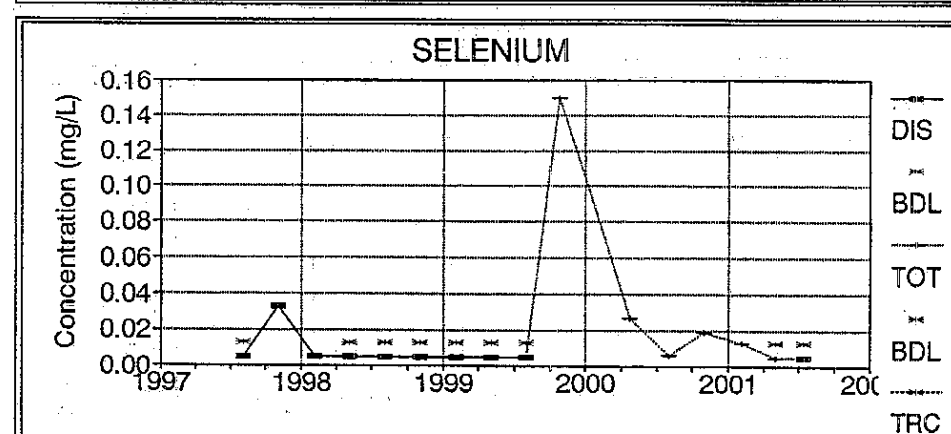
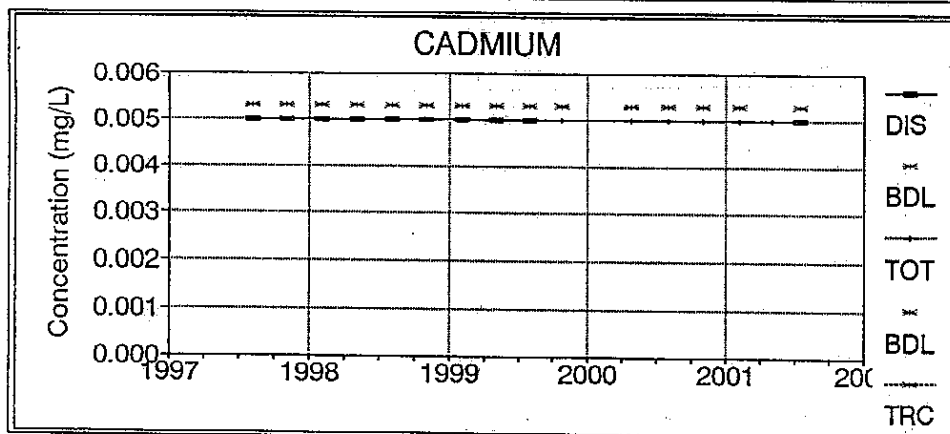
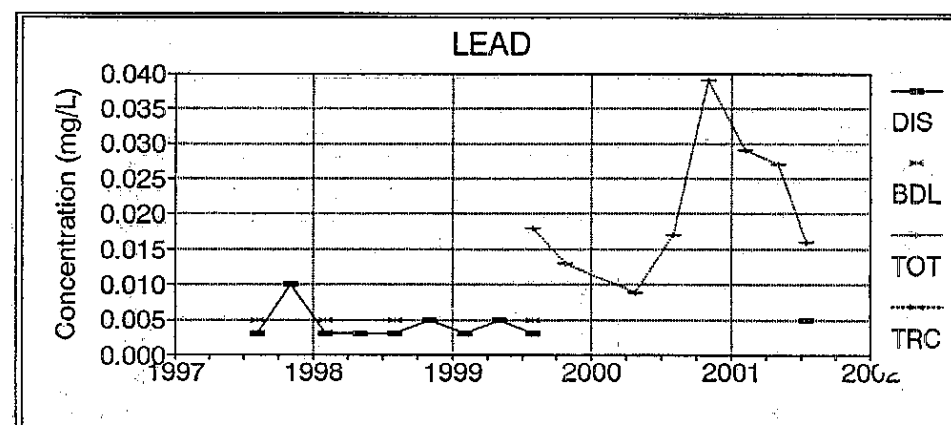
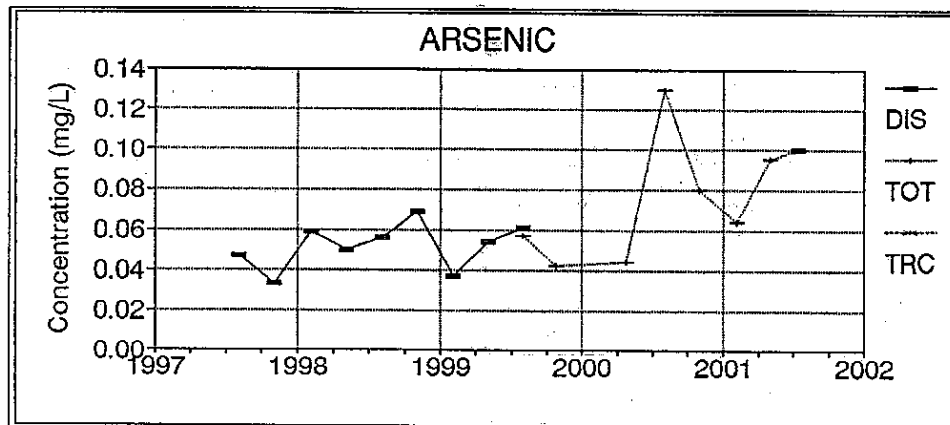
✕
N/A

✕ No Data Available

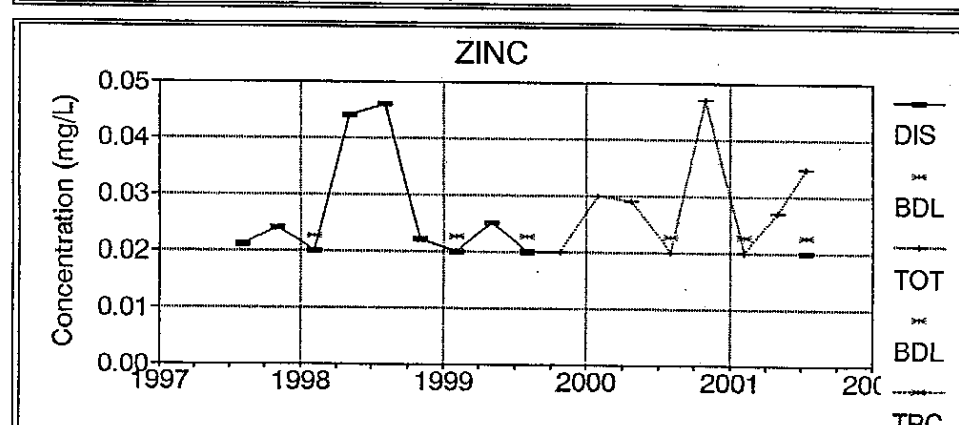
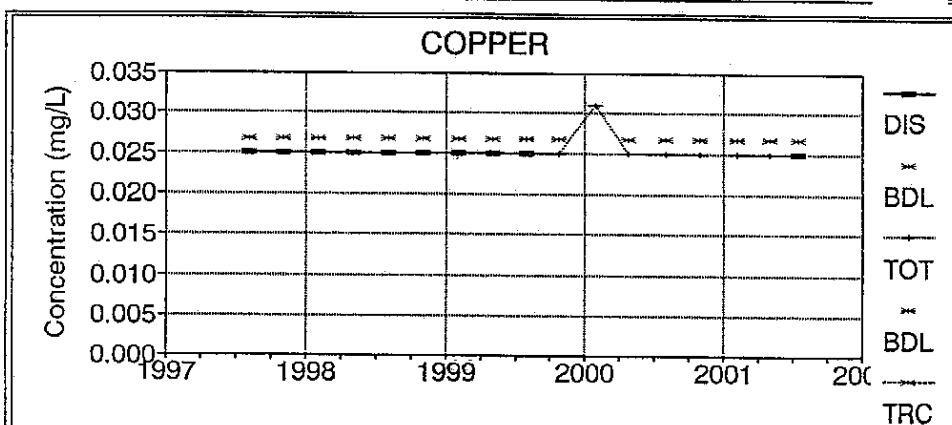
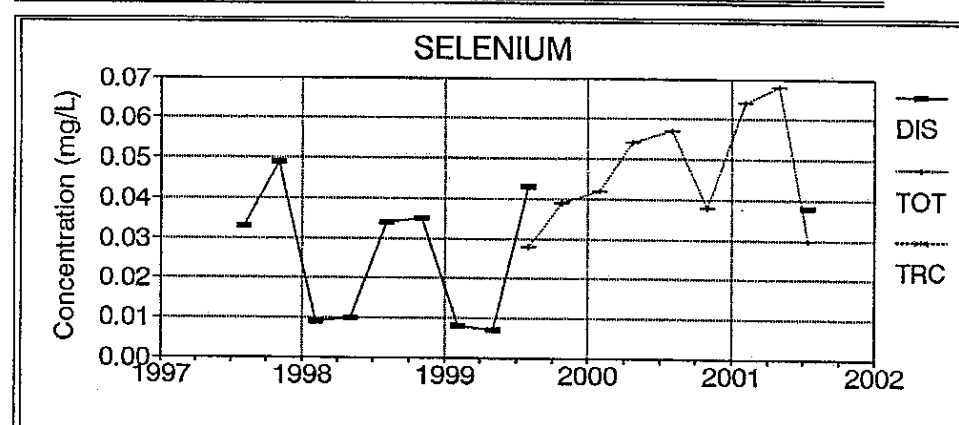
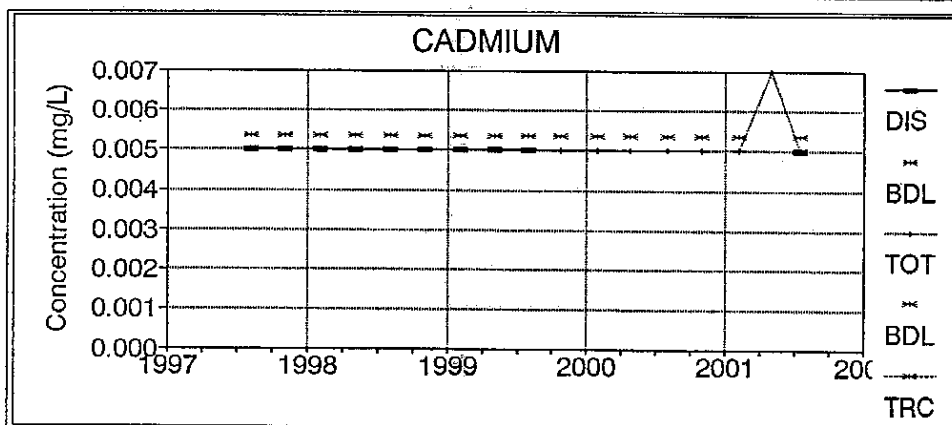
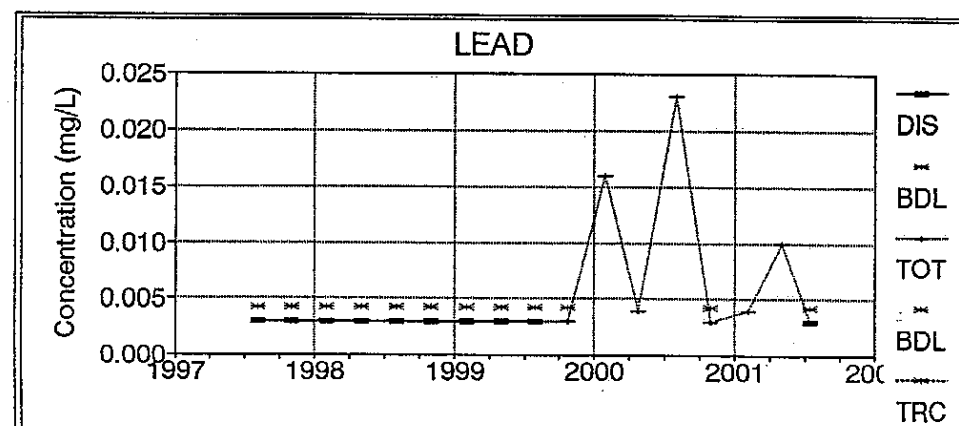
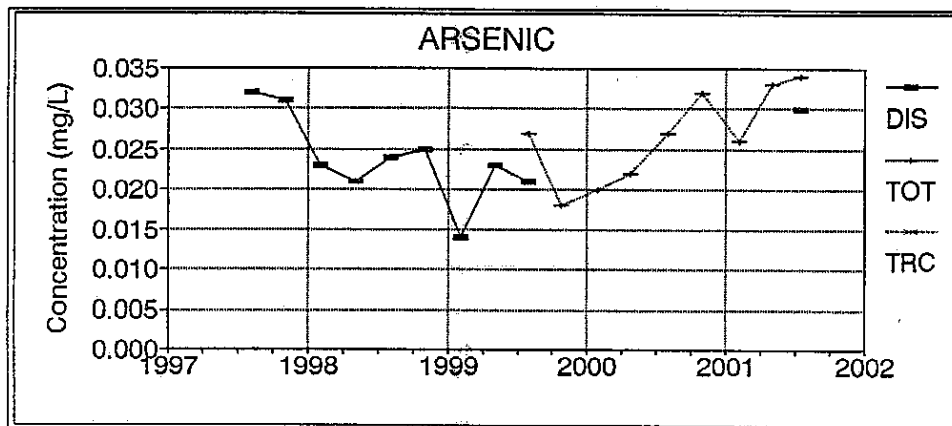


BDL - Below Analytical Detection Limit

EP-5

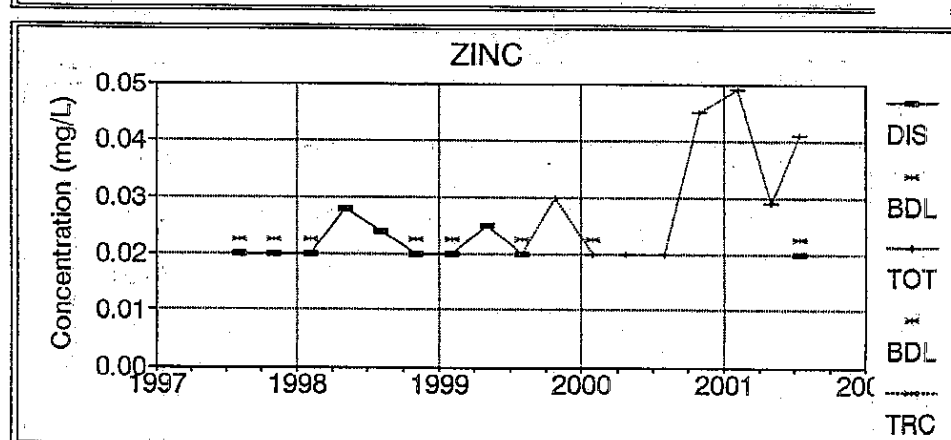
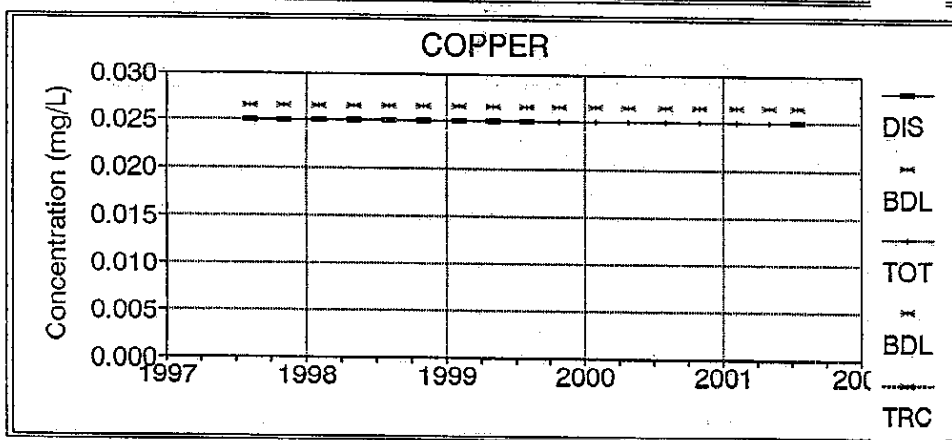
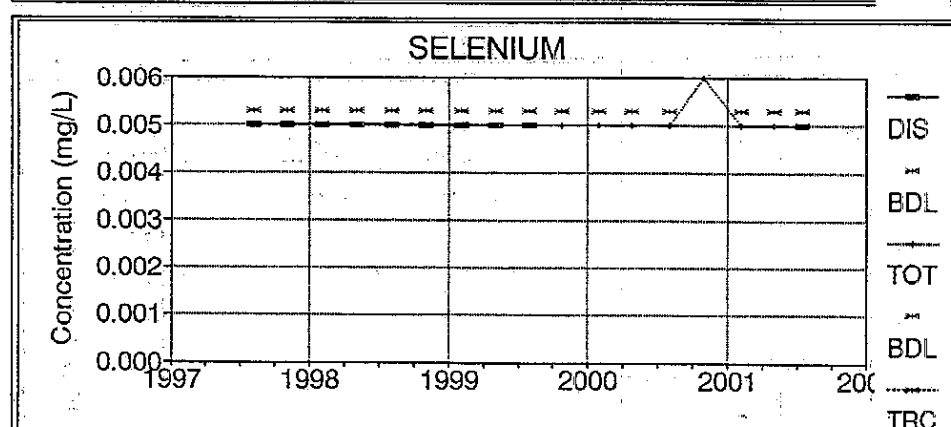
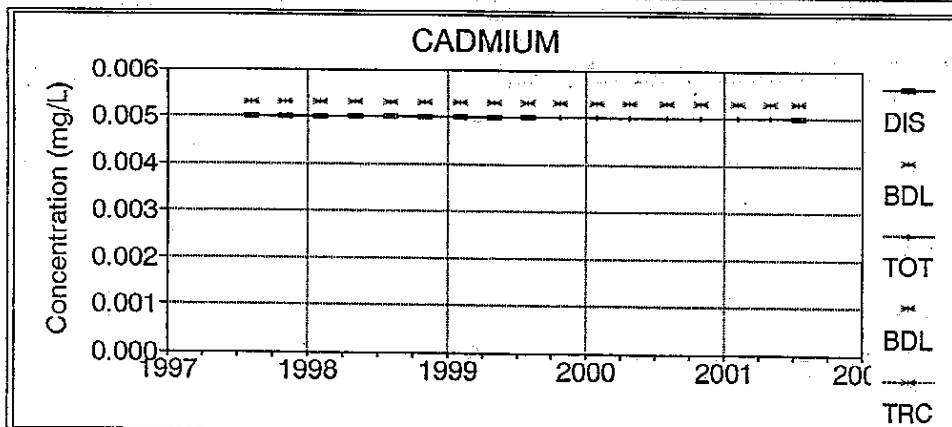
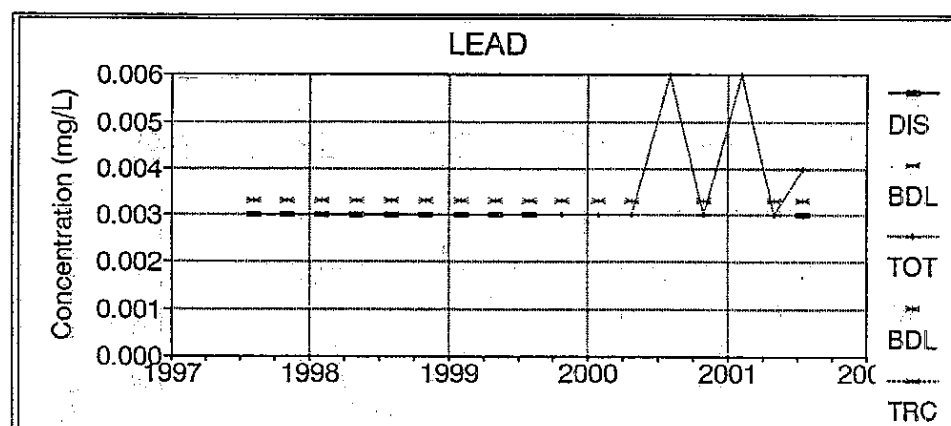
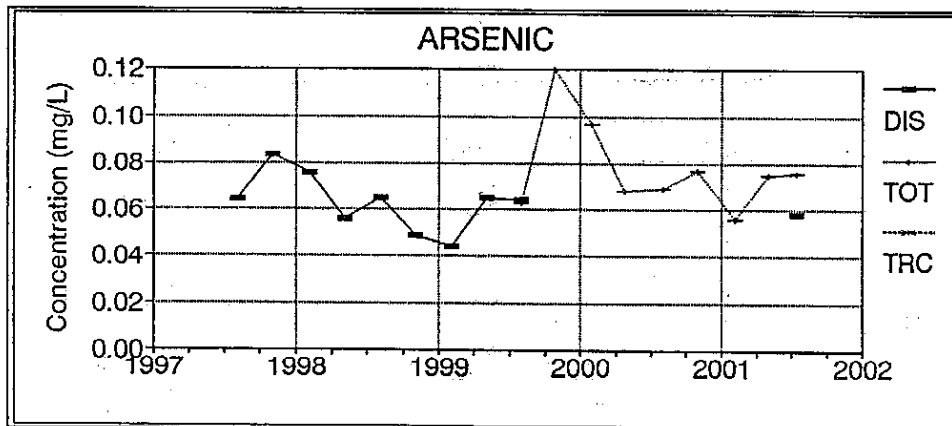


BDL - Below Analytical Detection Limit

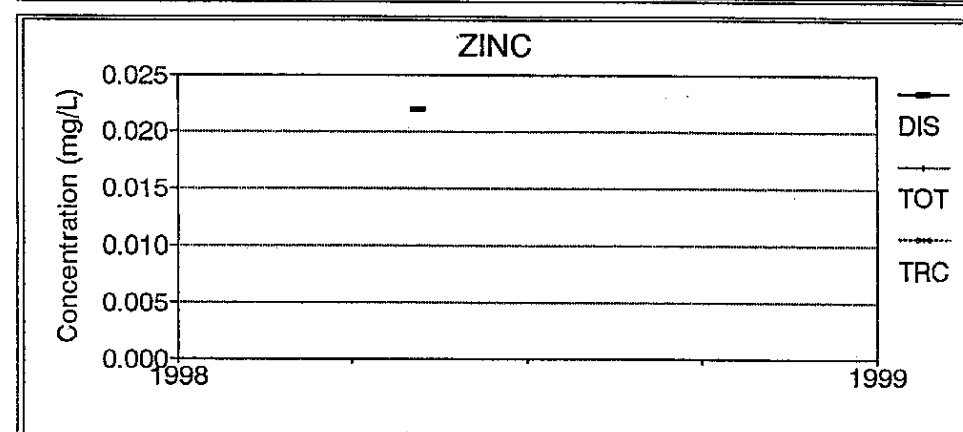


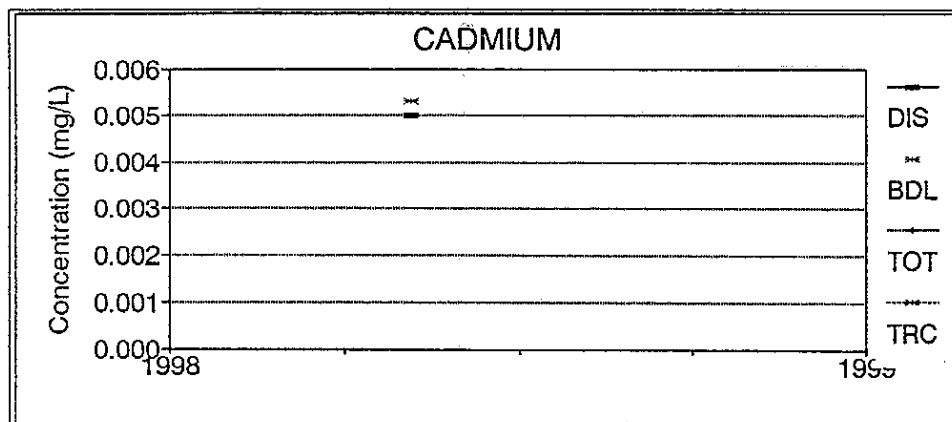
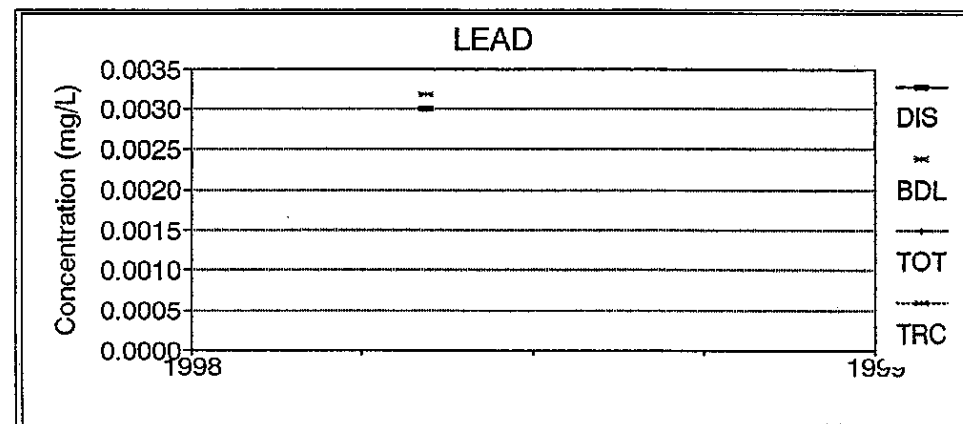



BDL - Below Analytical Detection Limit

EP-7

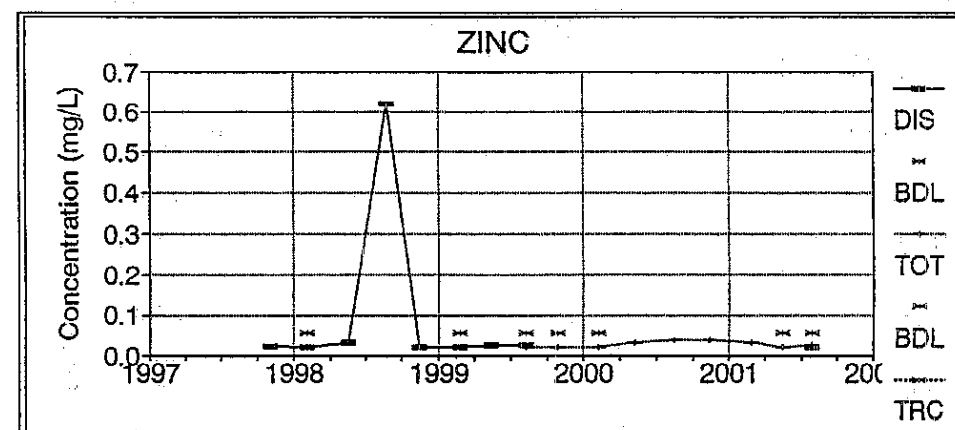
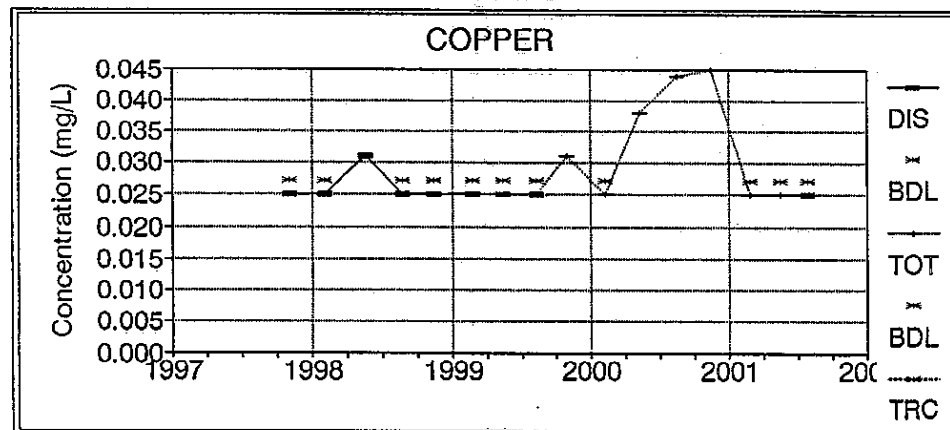
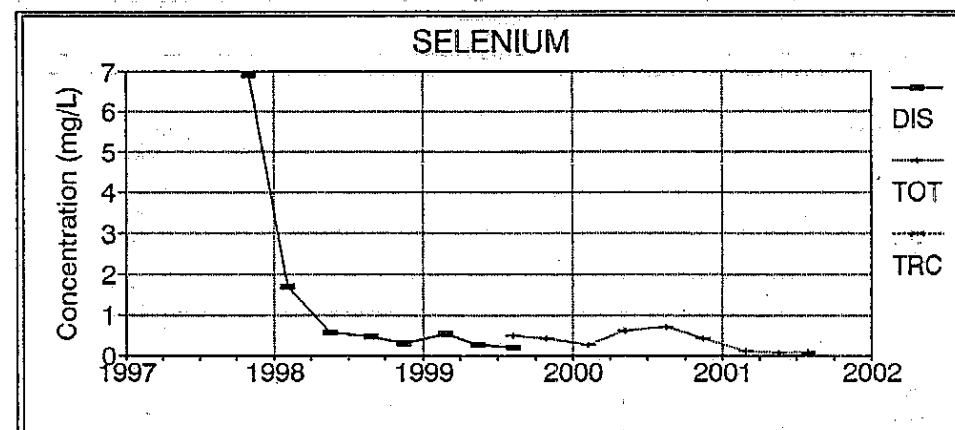
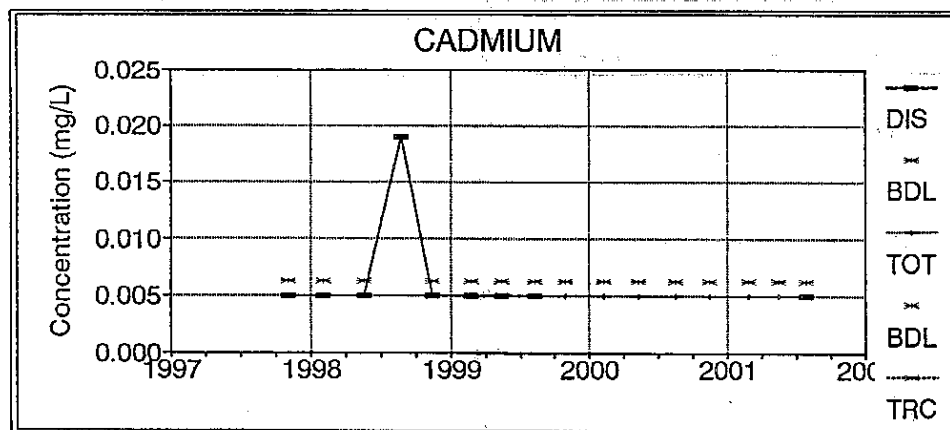
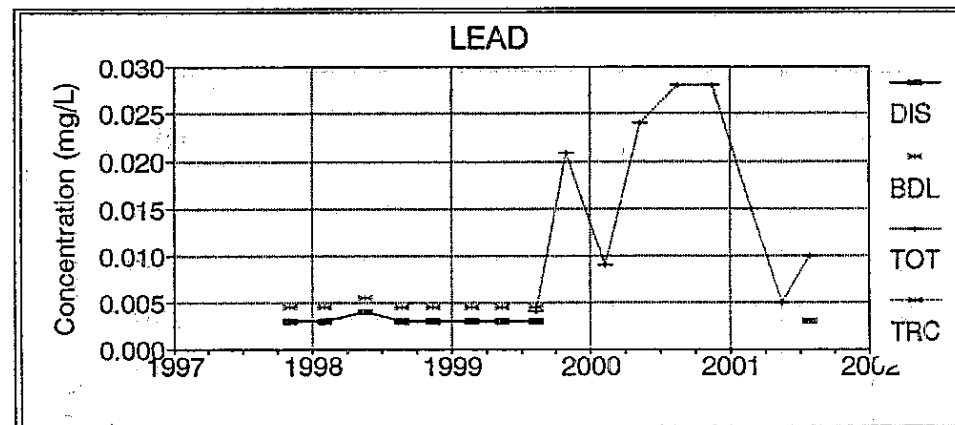
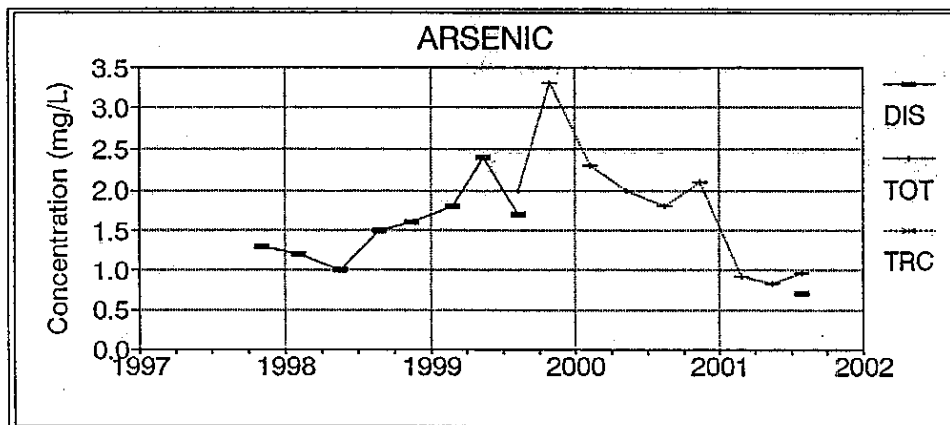


BDL - Below Analytical Detection Limit

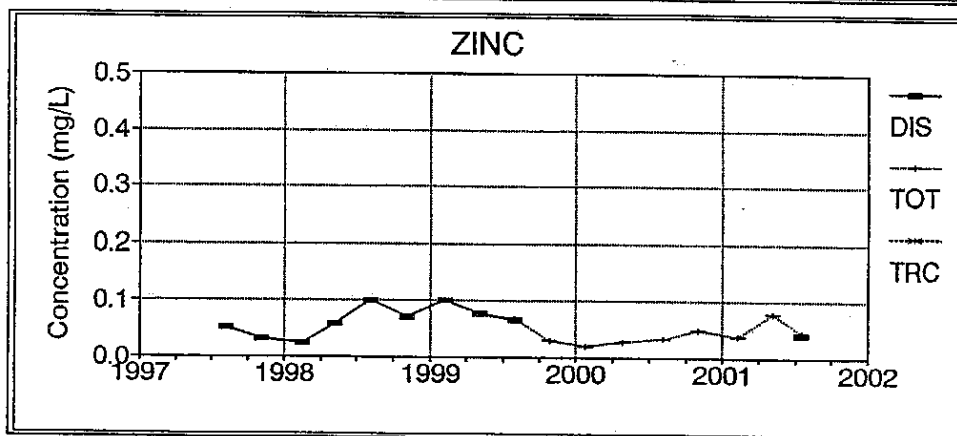
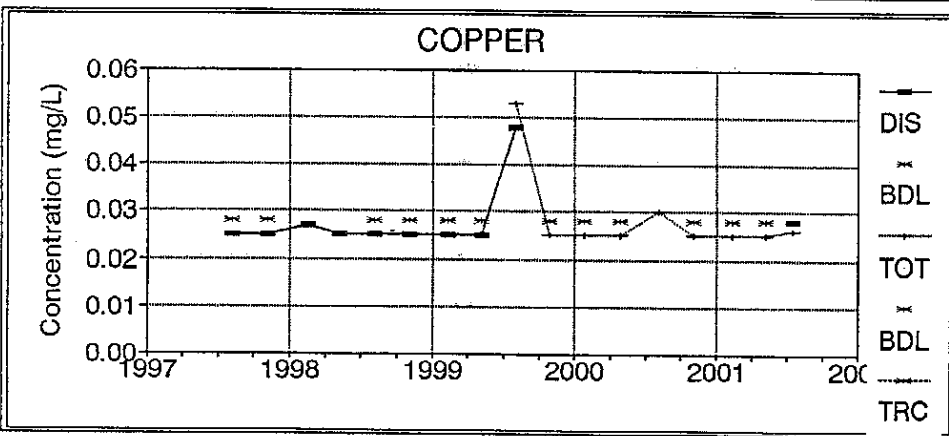
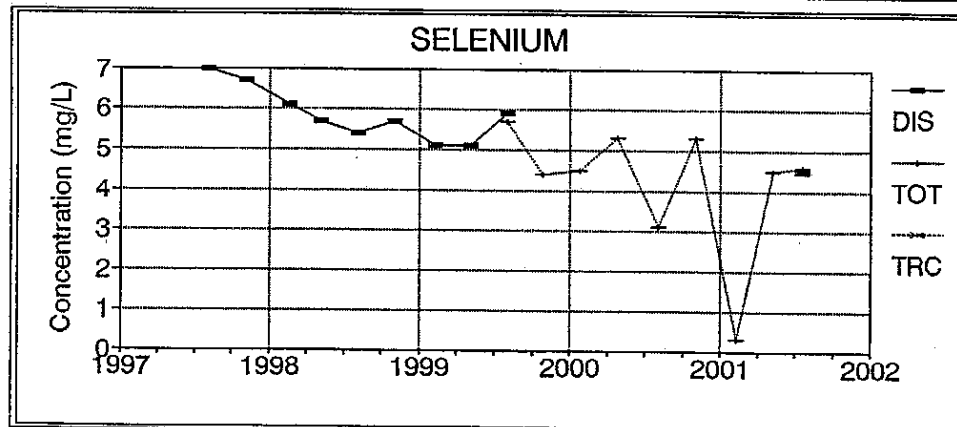
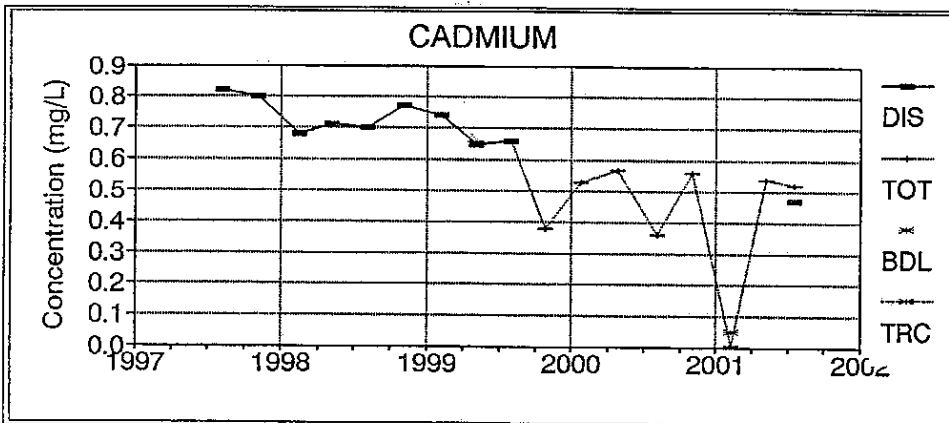
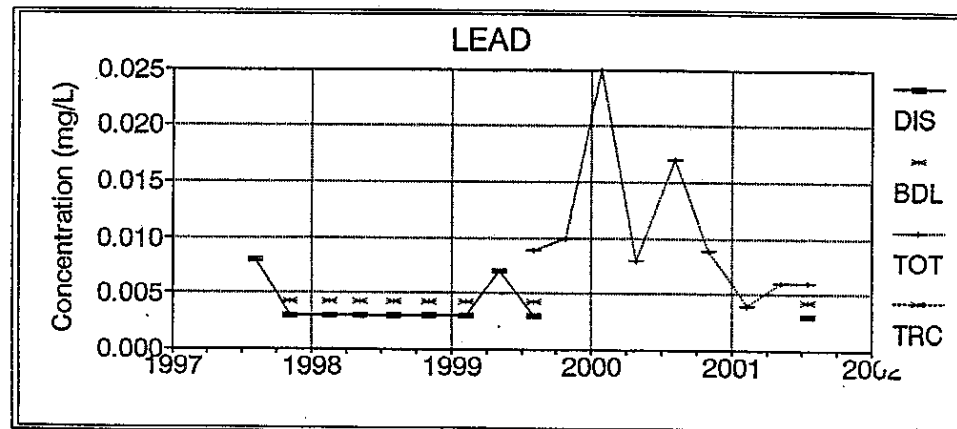
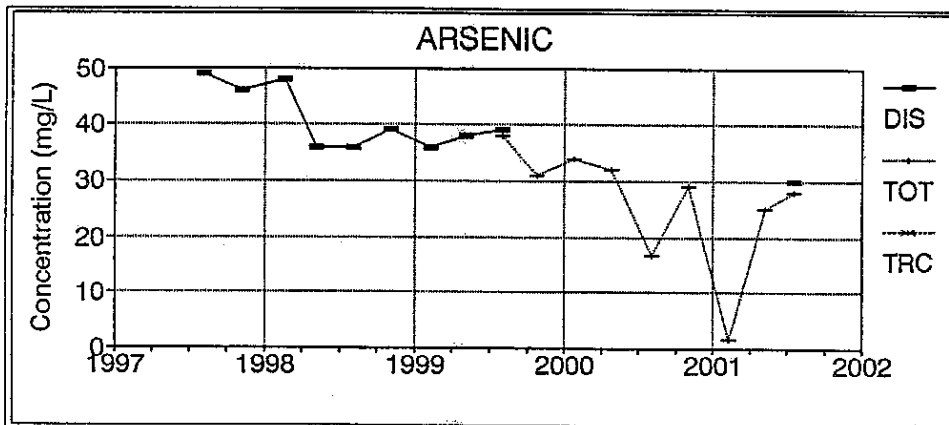


BDL - Below Analytical Detection Limit

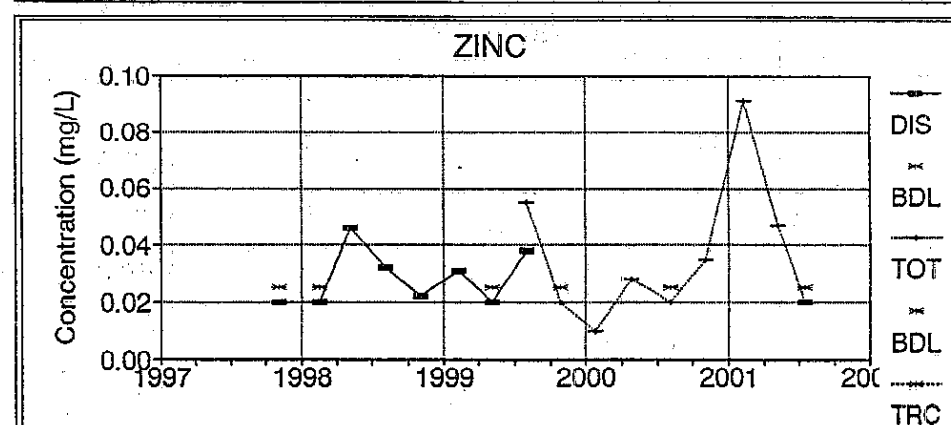
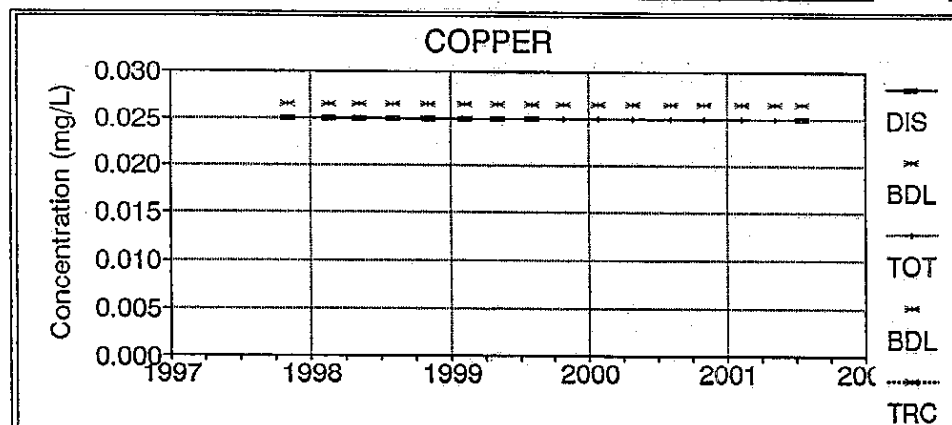
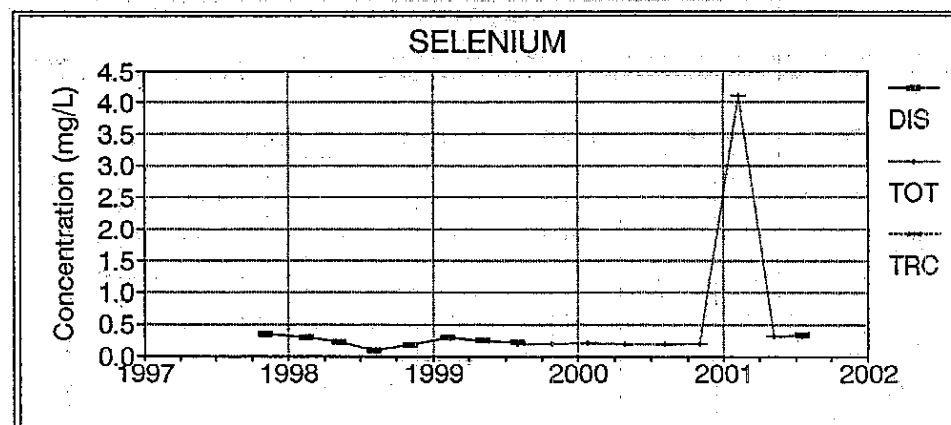
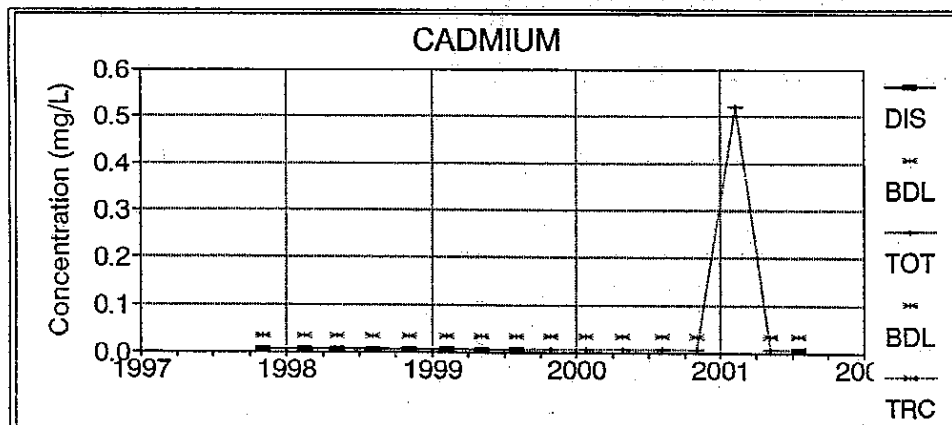
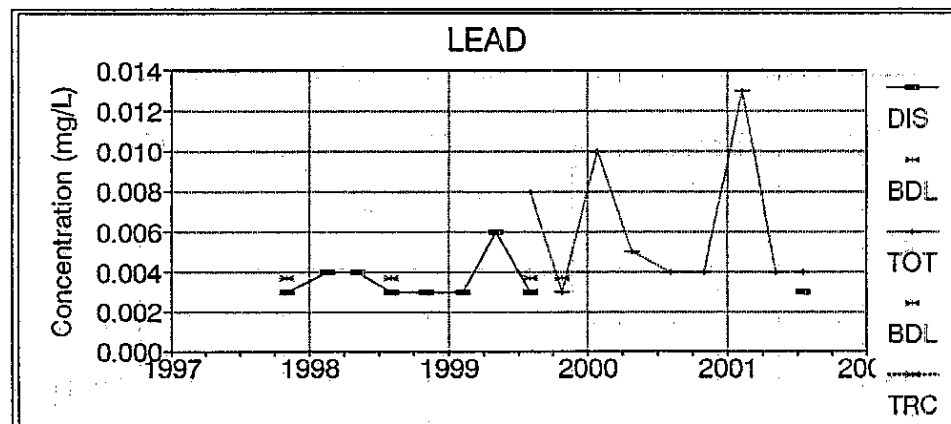
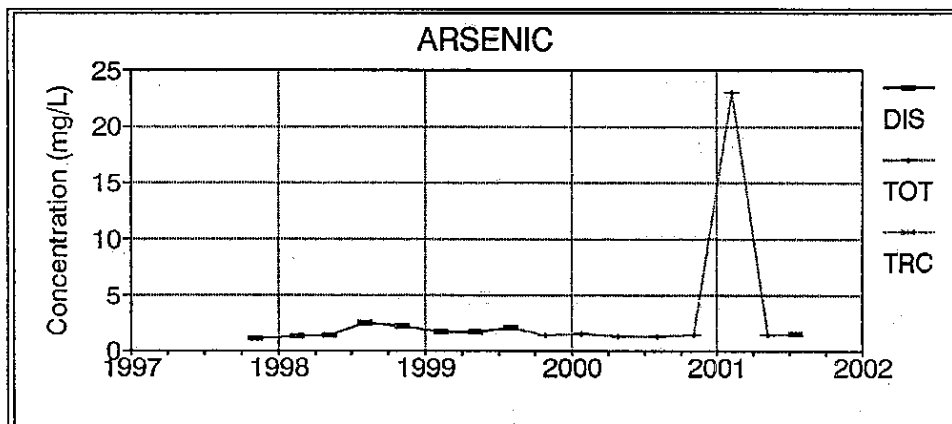
EP-12



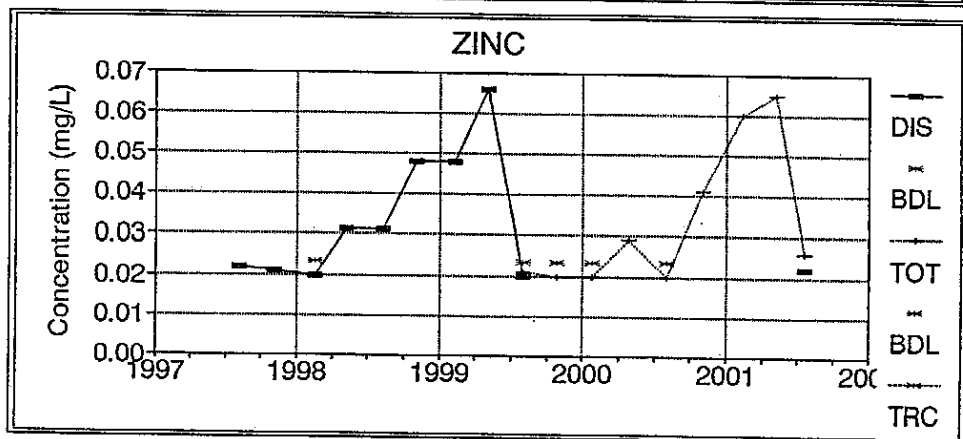
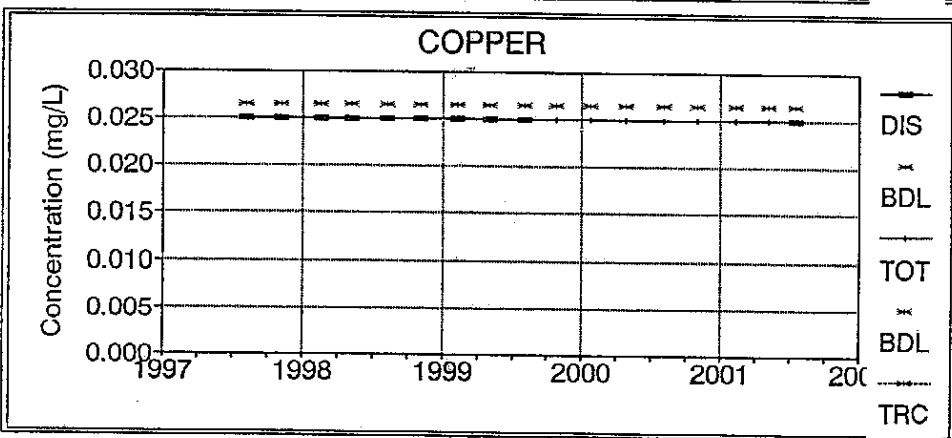
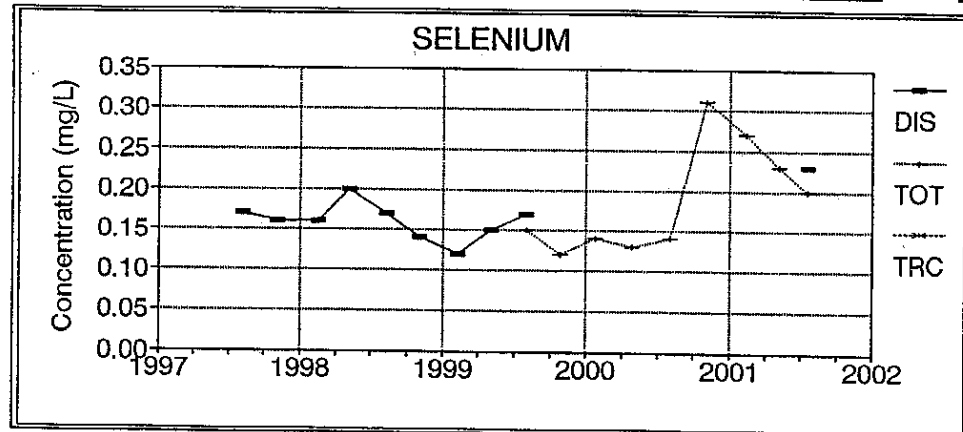
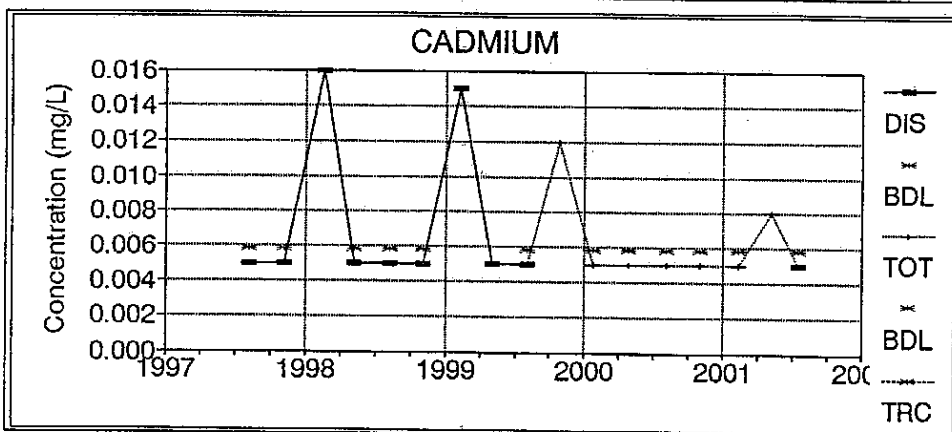
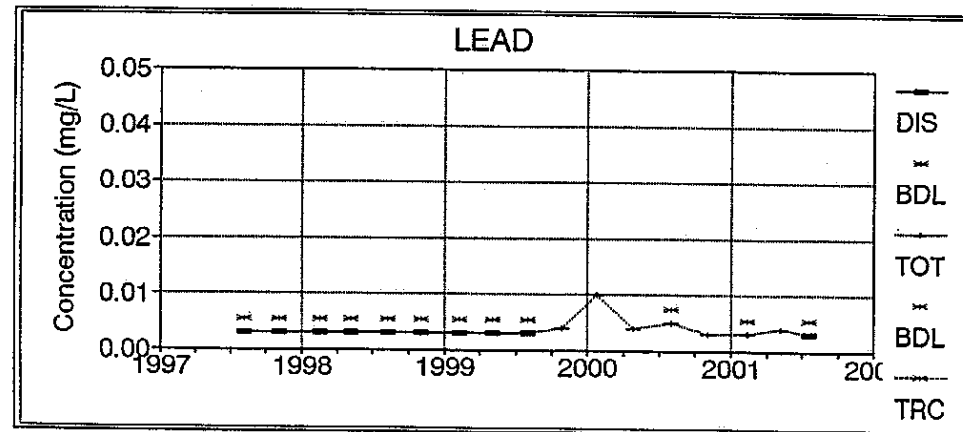
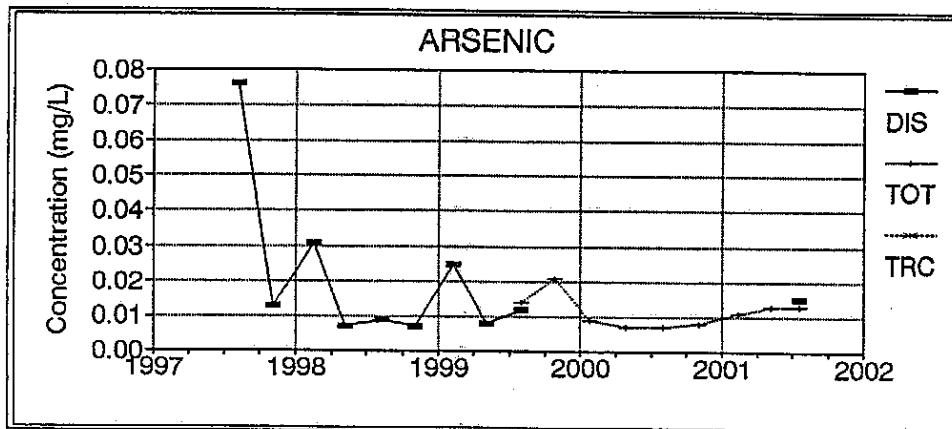
BDL - Below Analytical Detection Limit



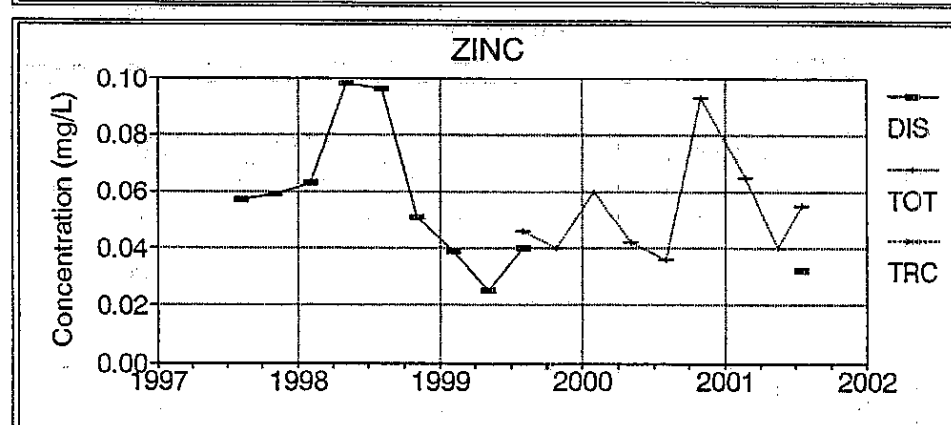
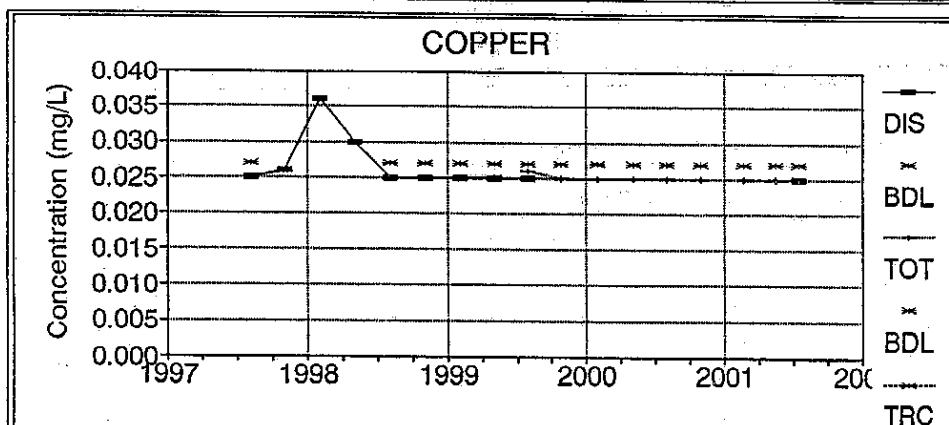
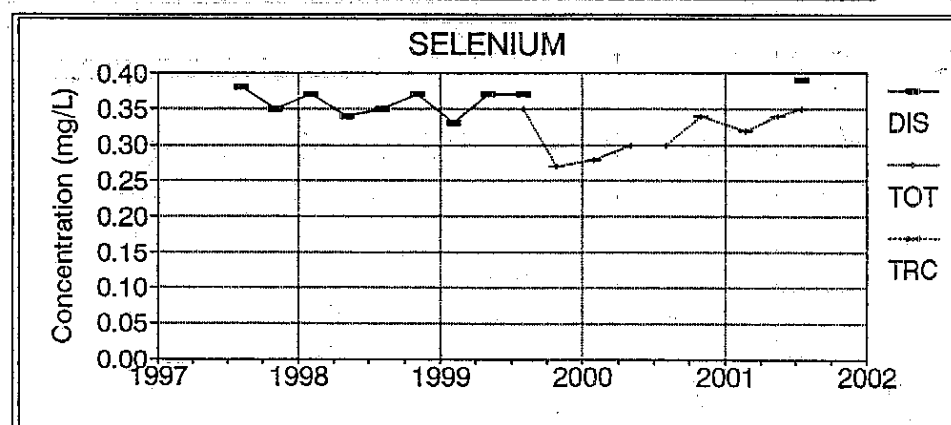
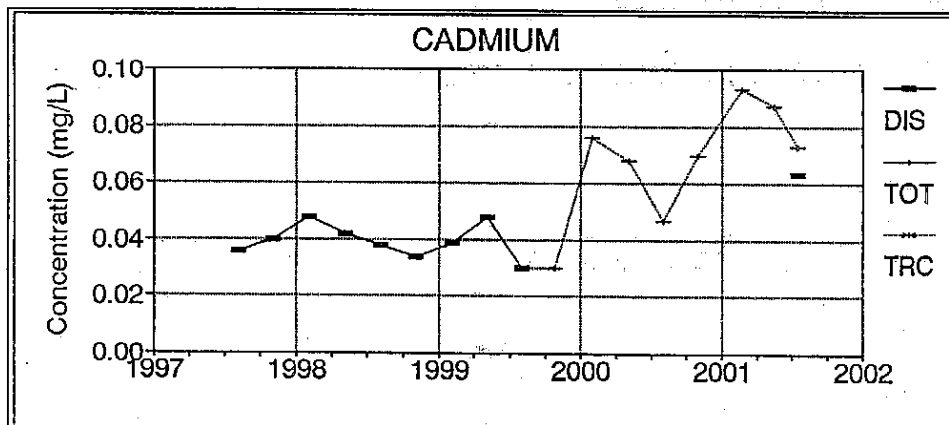
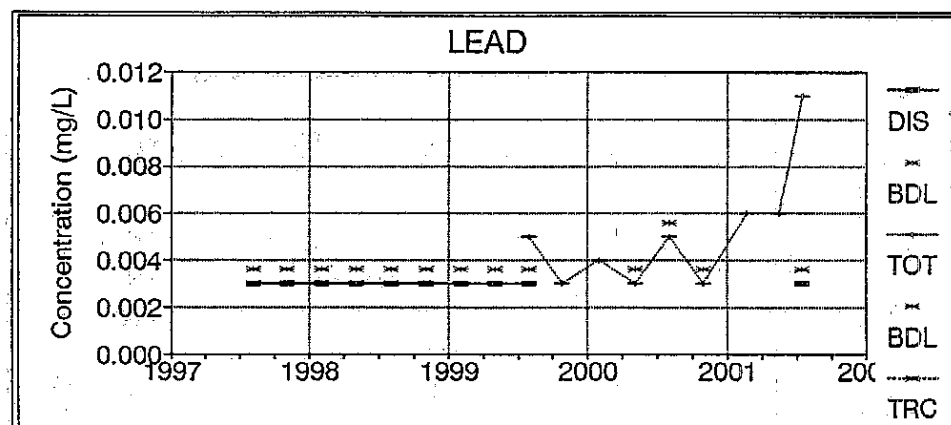
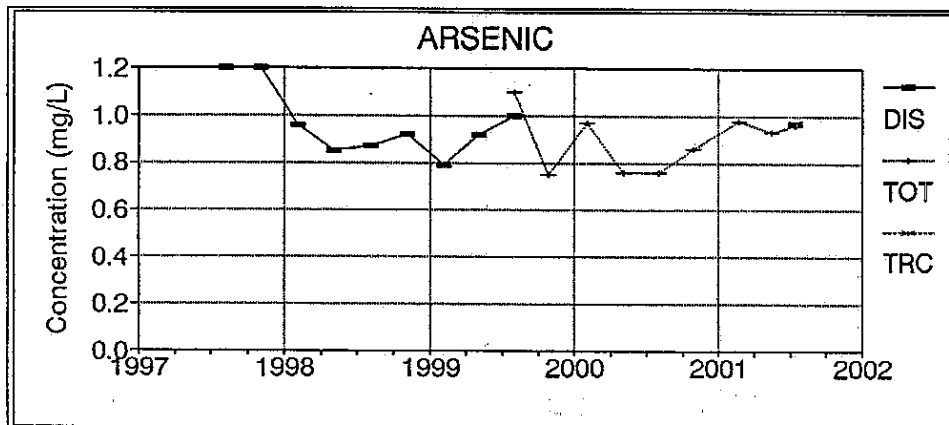
BDL - Below Analytical Detection Limit



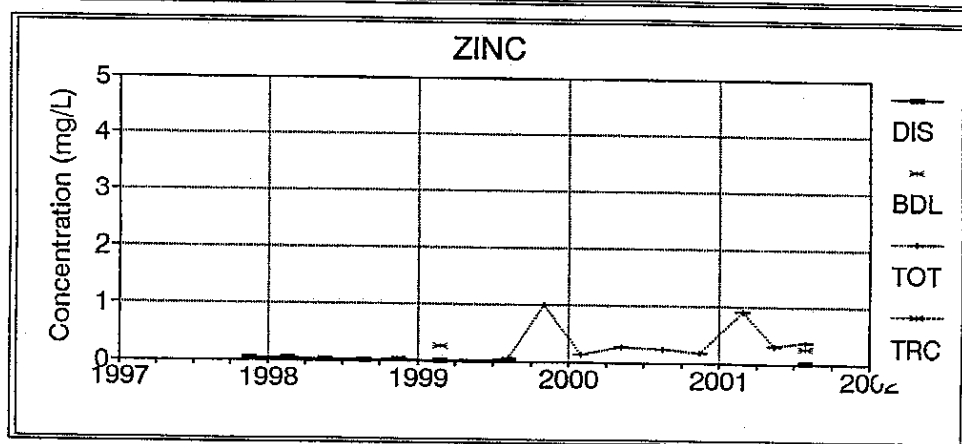
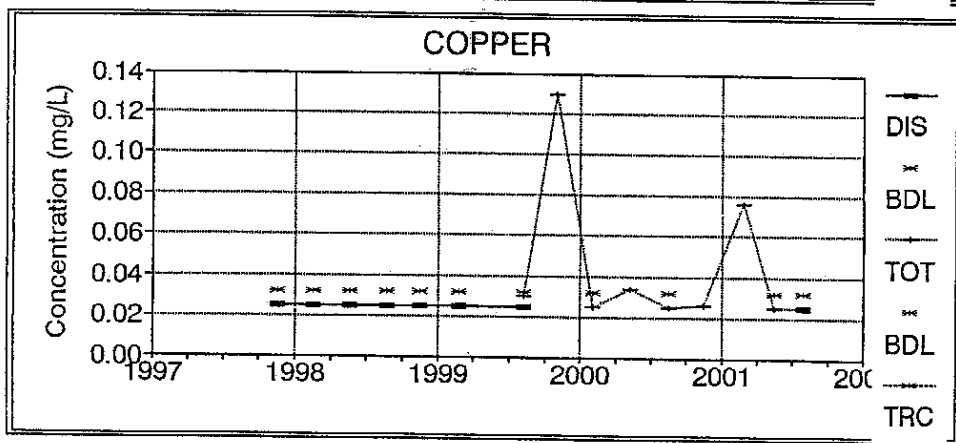
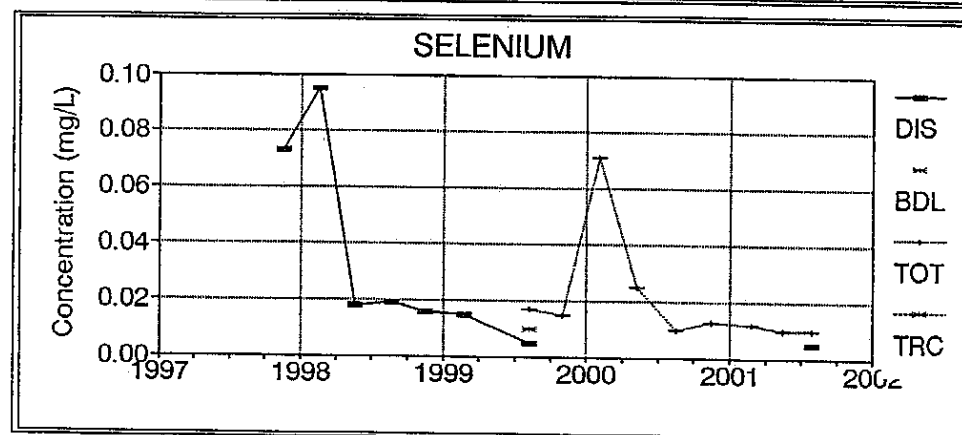
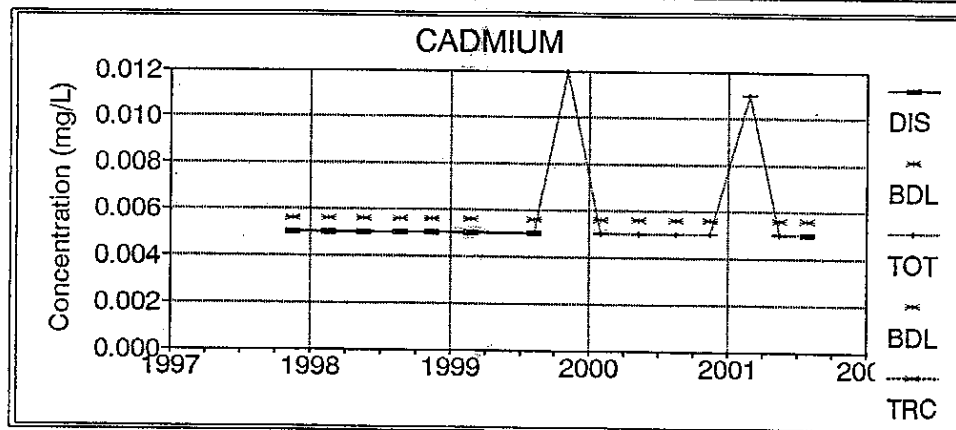
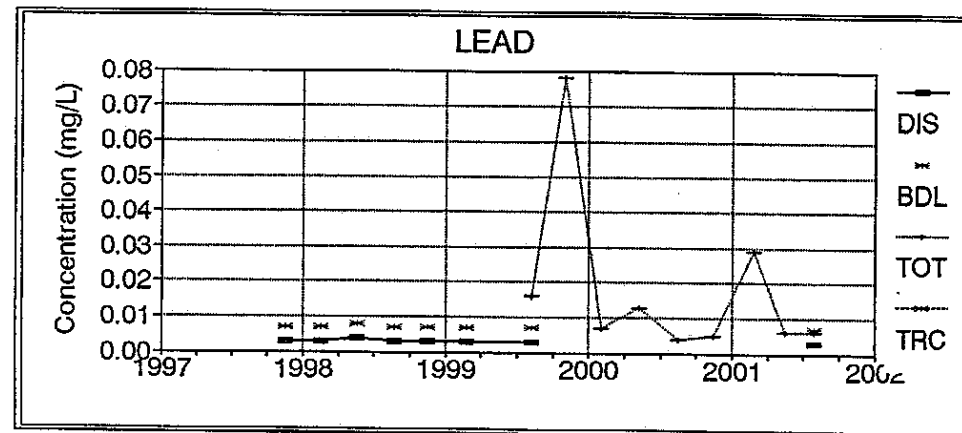
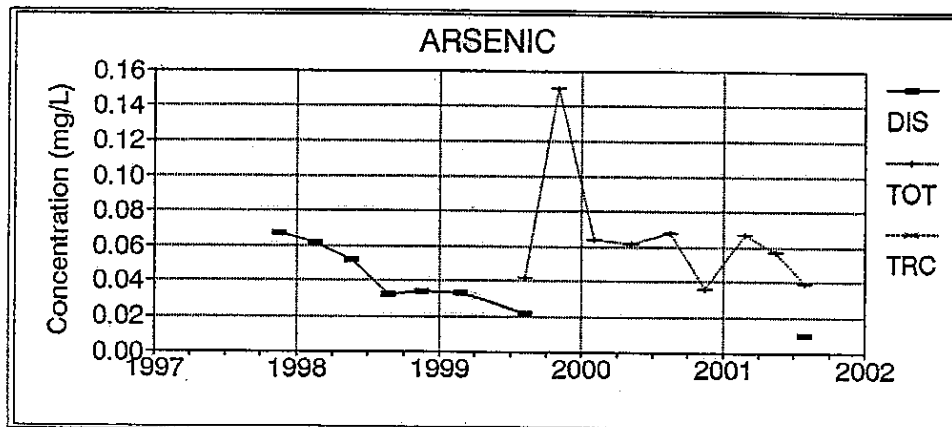
BDL - Below Analytical Detection Limit



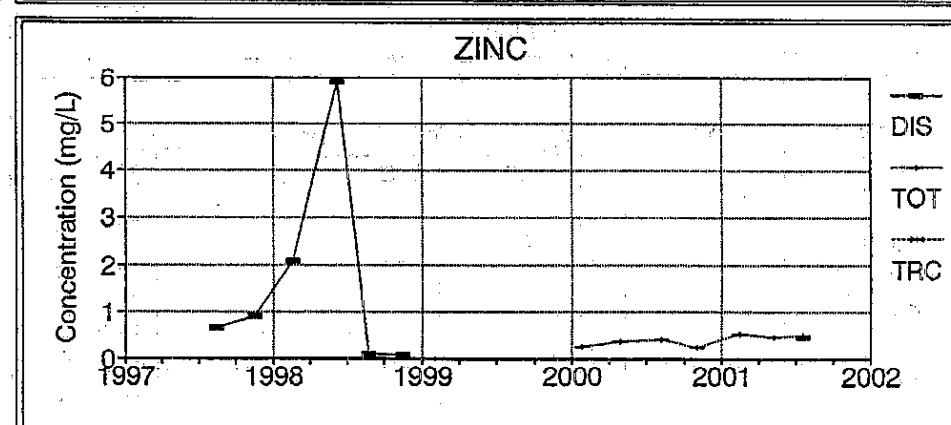
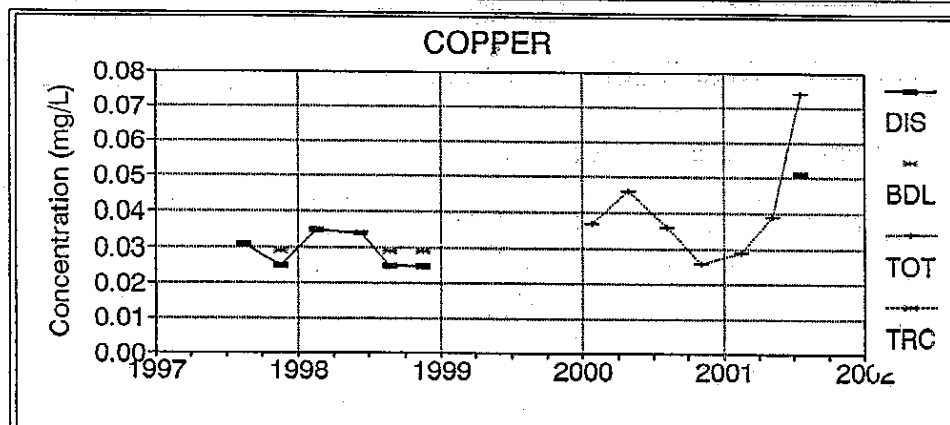
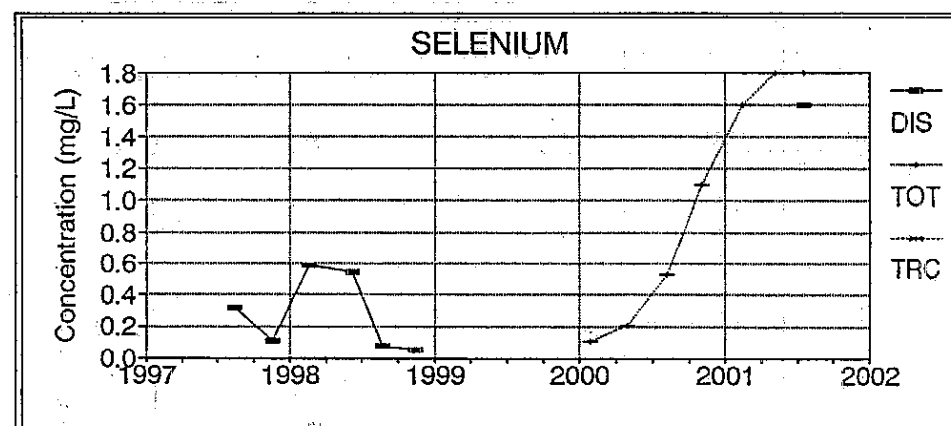
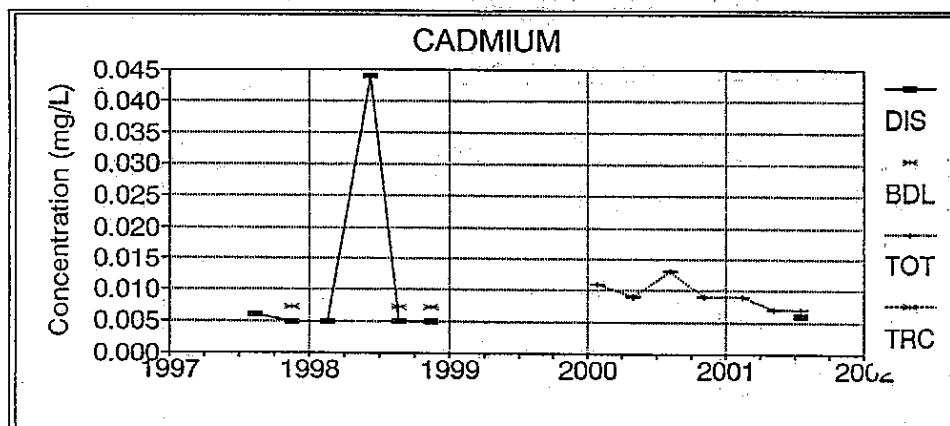
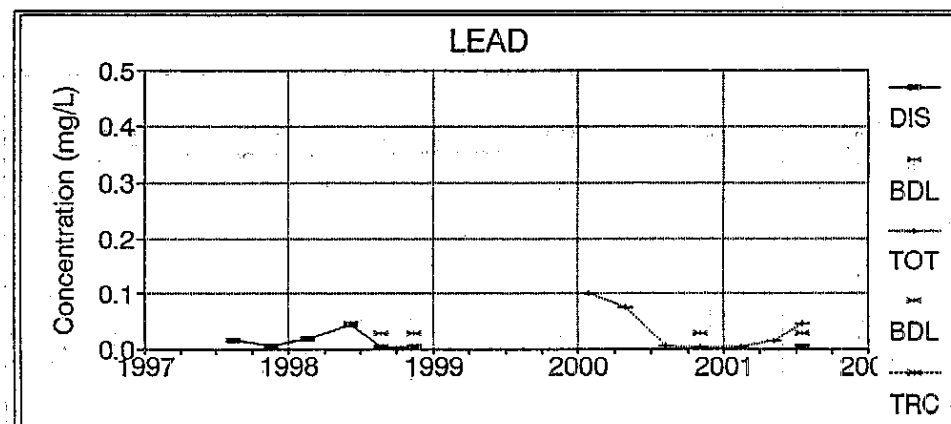
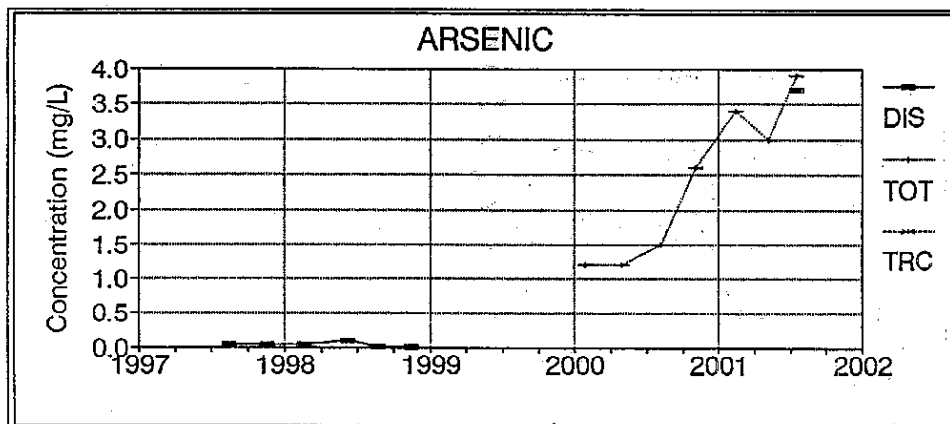
BDL - Below Analytical Detection Limit



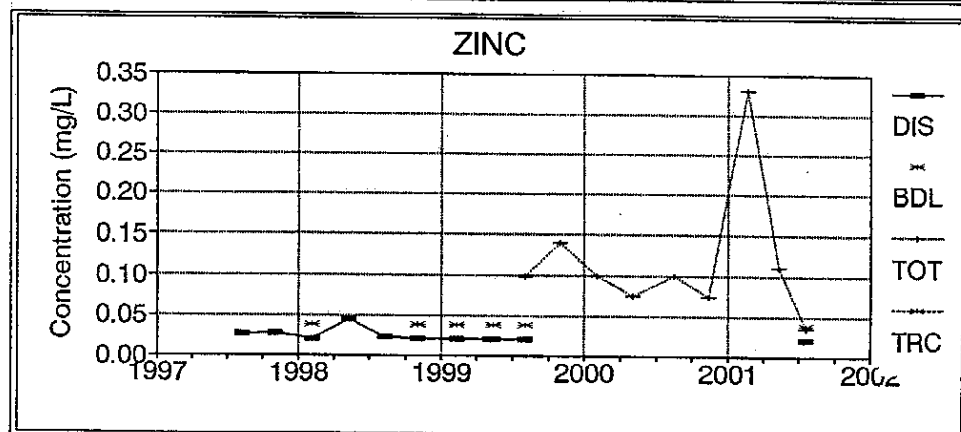
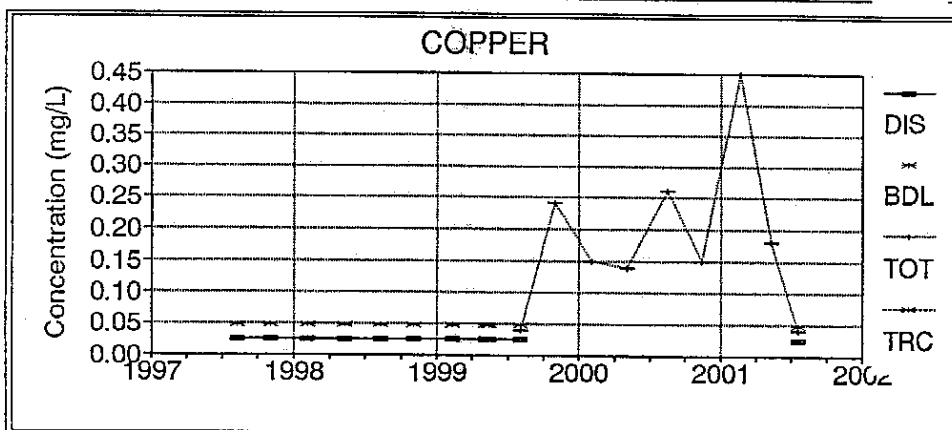
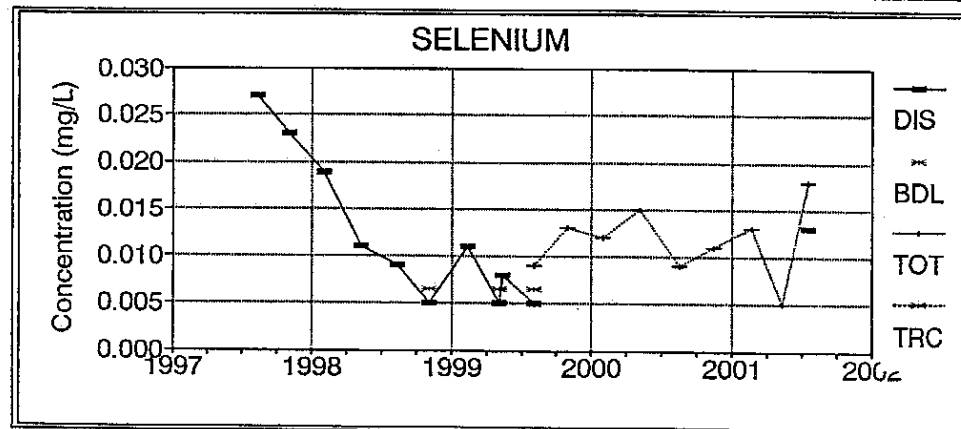
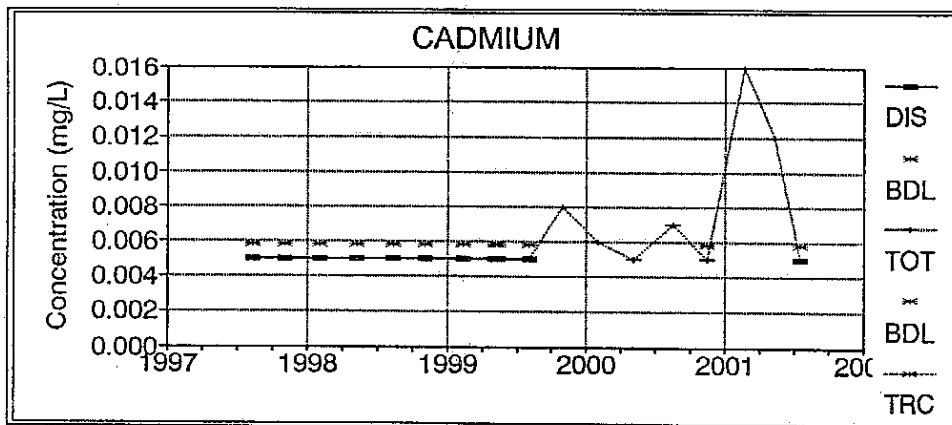
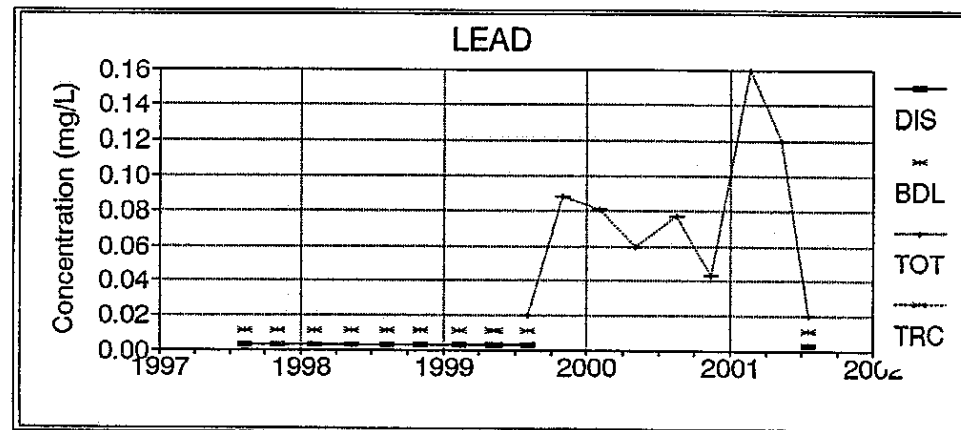
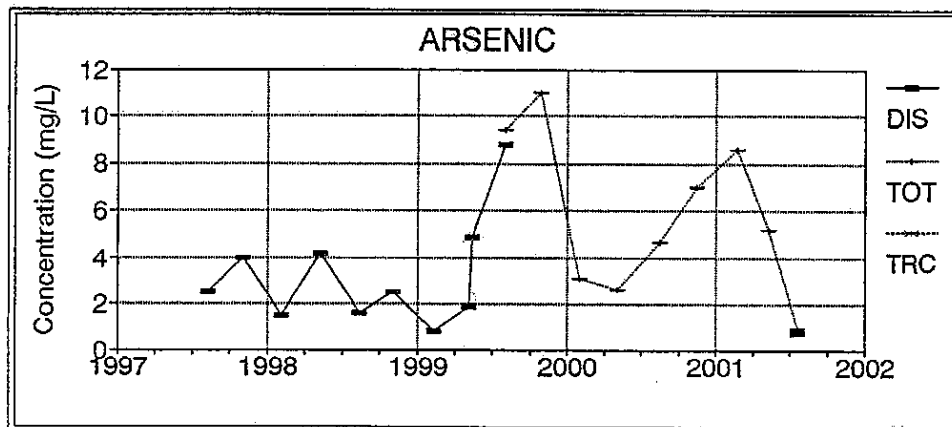
BDL - Below Analytical Detection Limit



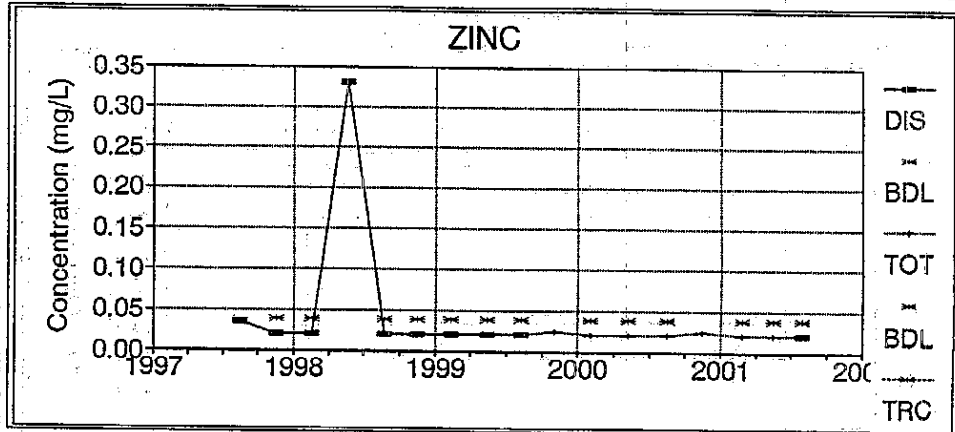
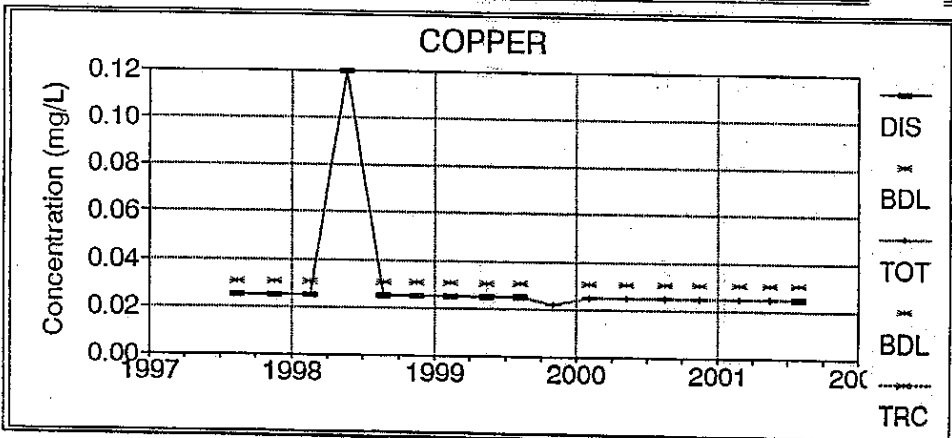
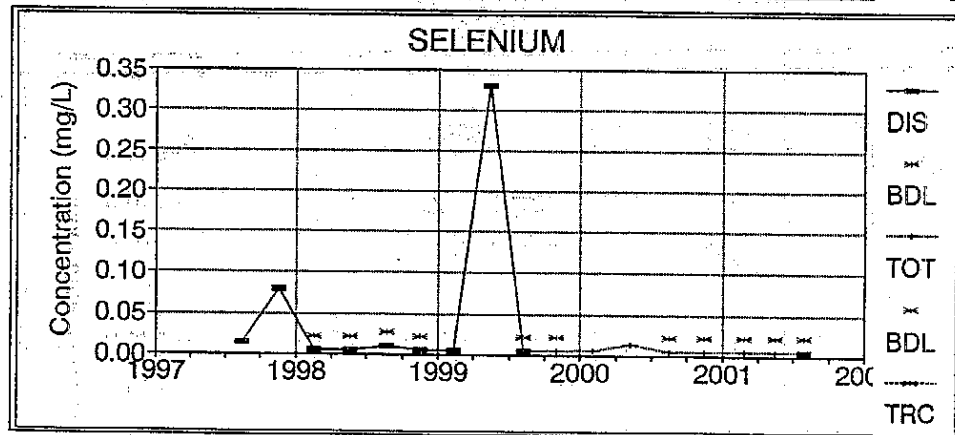
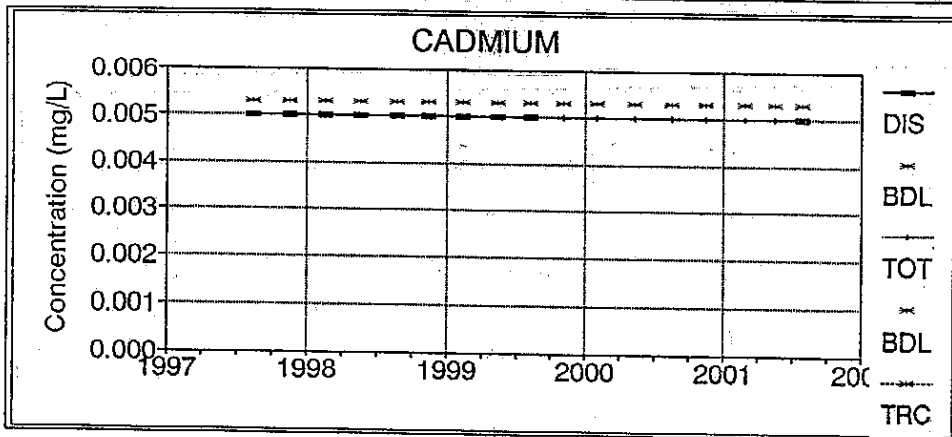
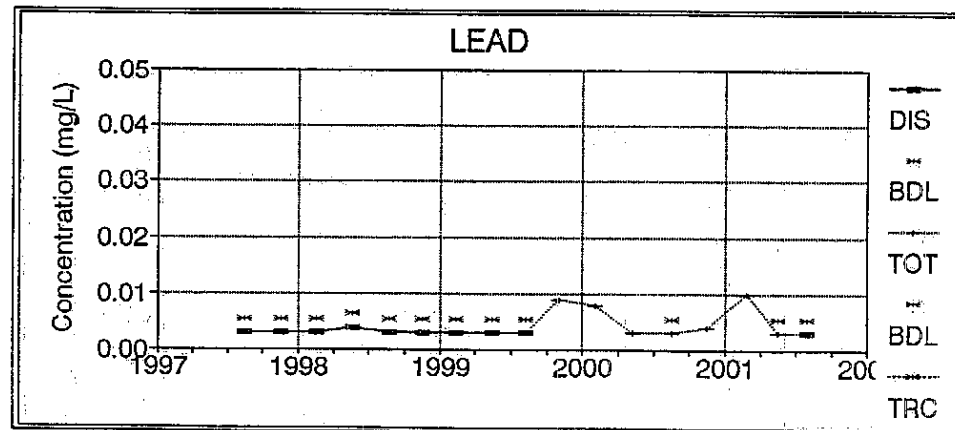
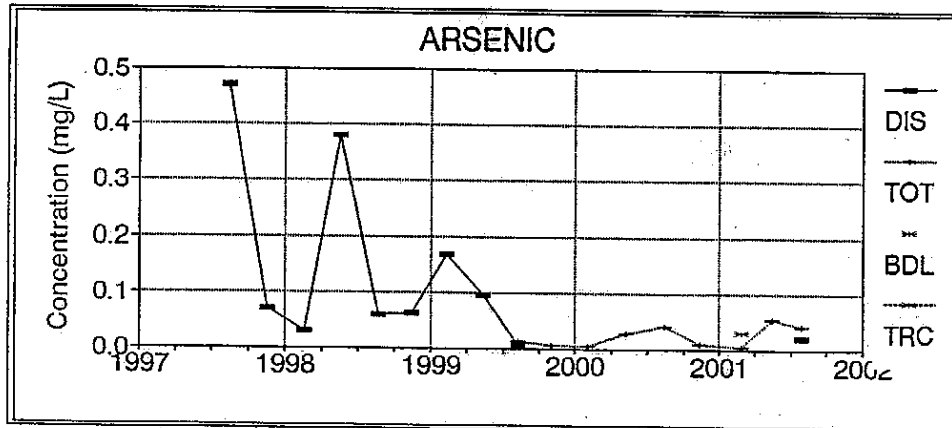
BDL - Below Analytical Detection Limit



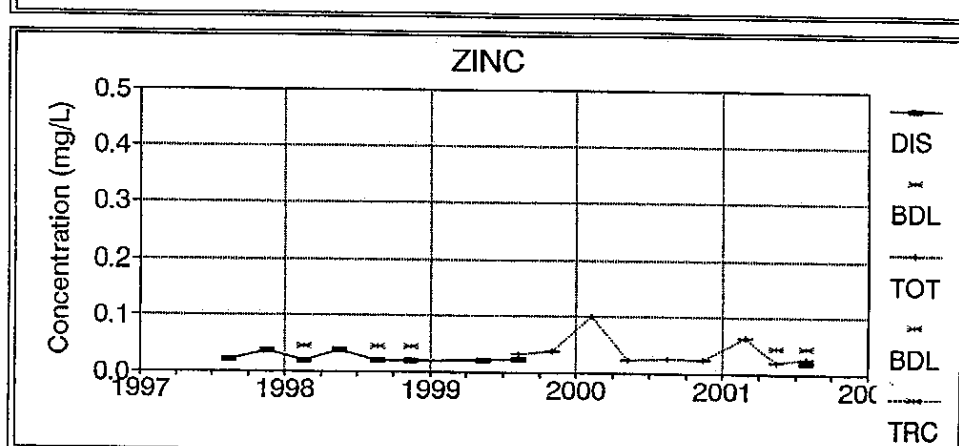
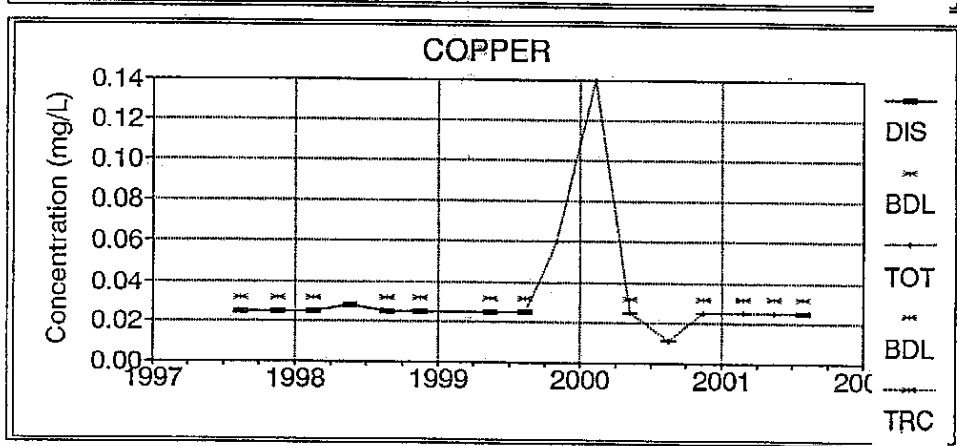
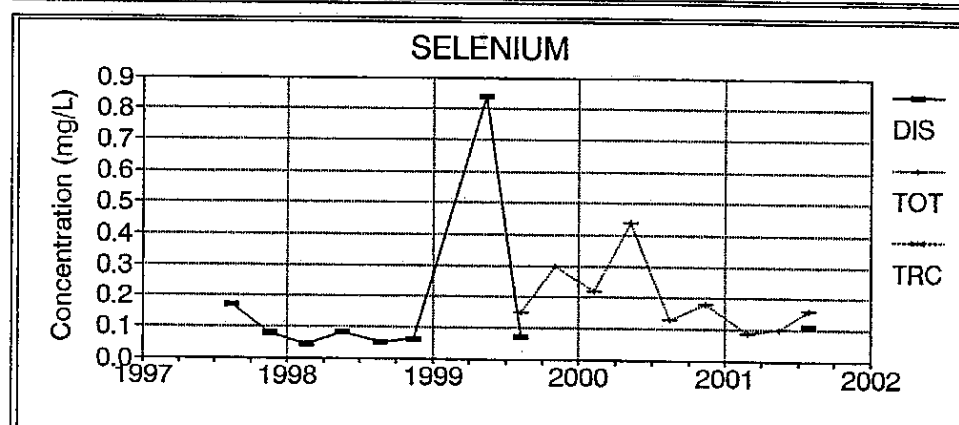
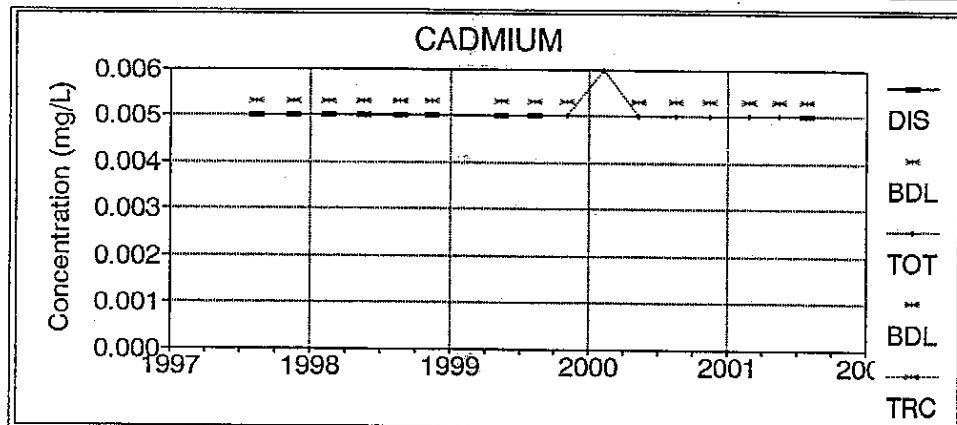
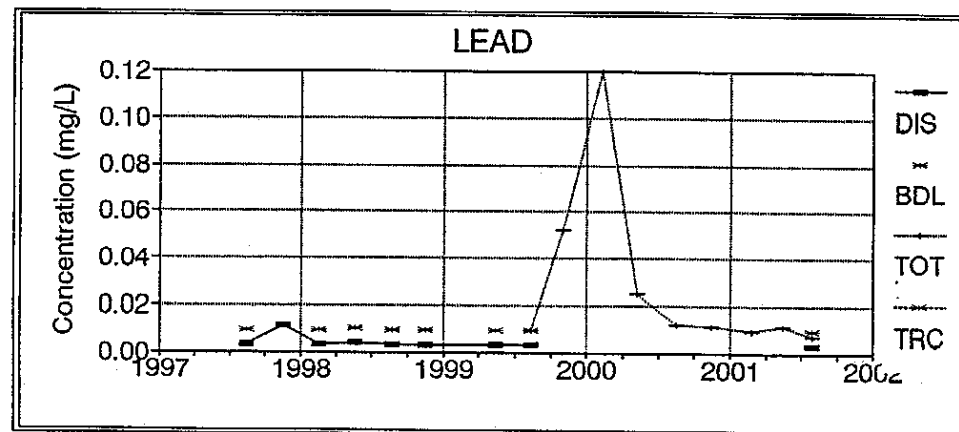
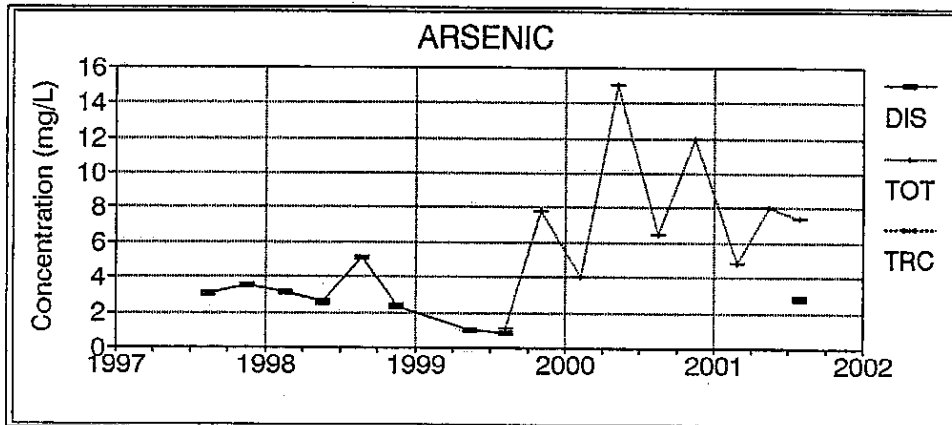
BDL - Below Analytical Detection Limit



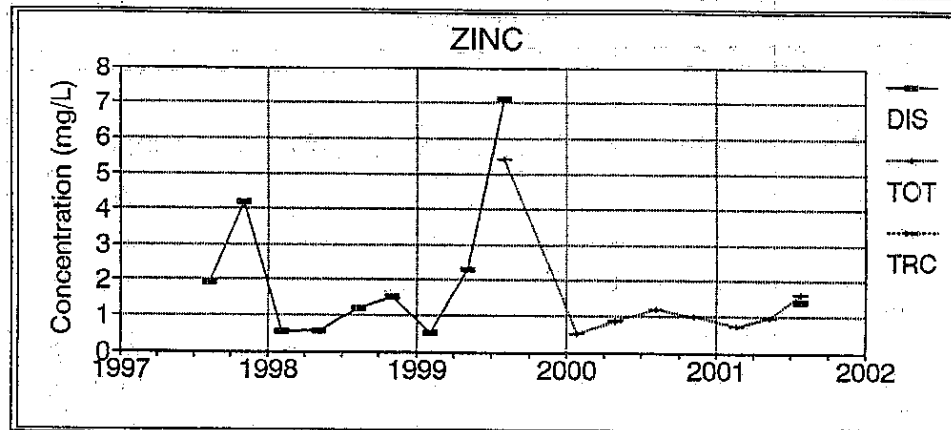
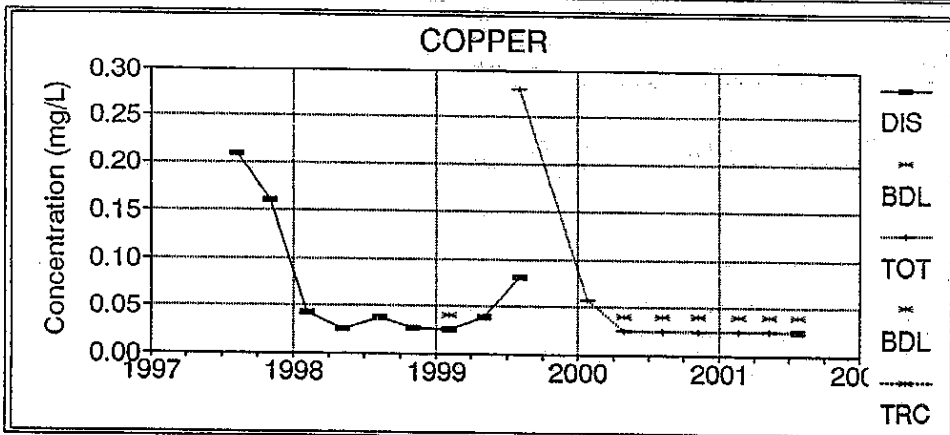
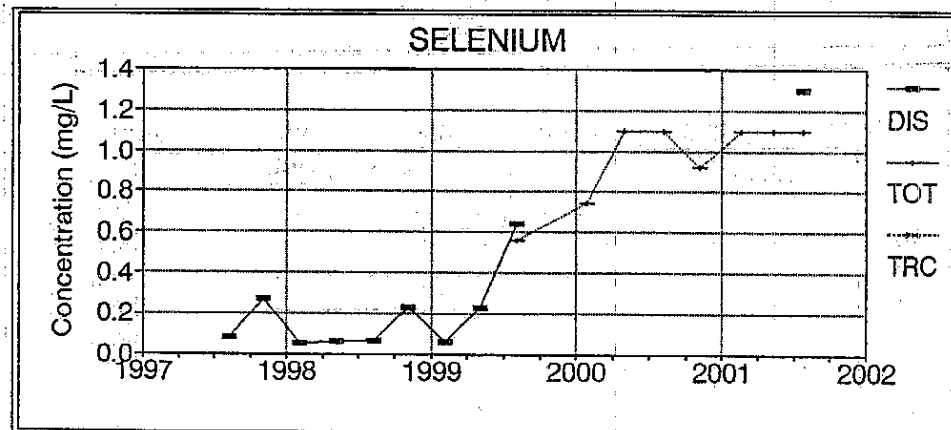
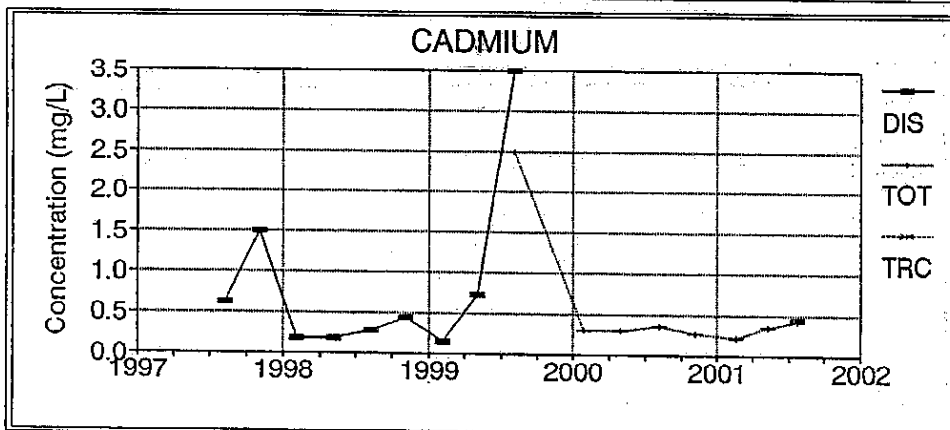
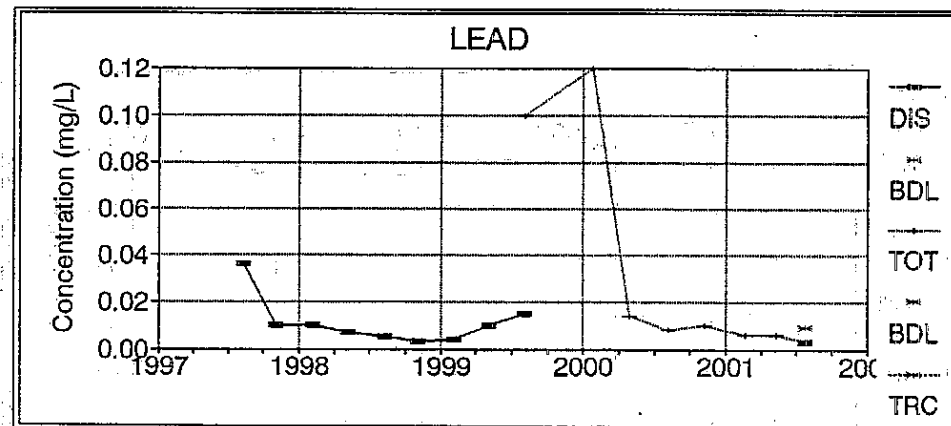
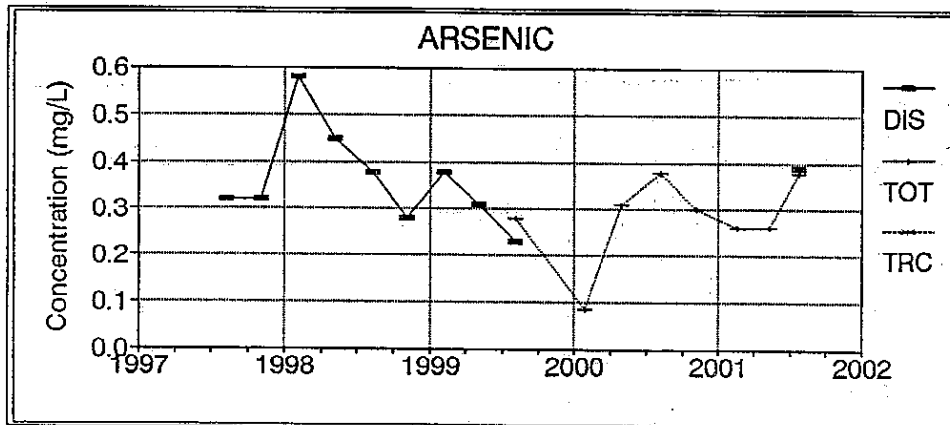
BDL - Below Analytical Detection Limit



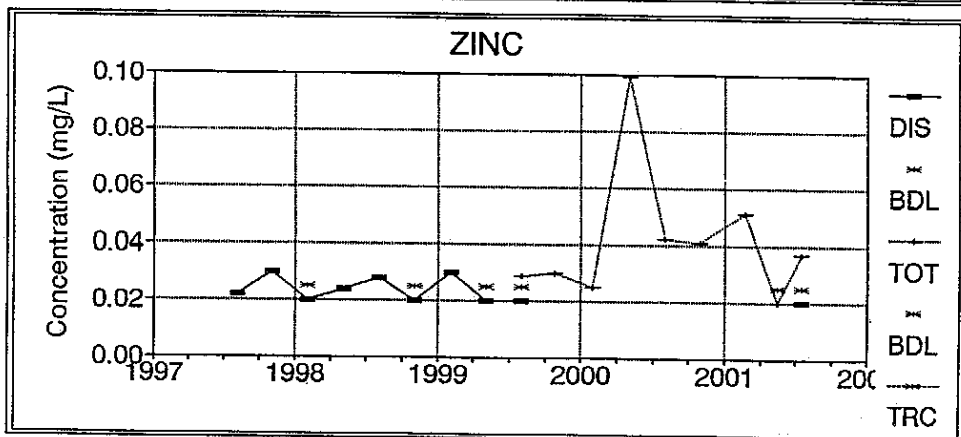
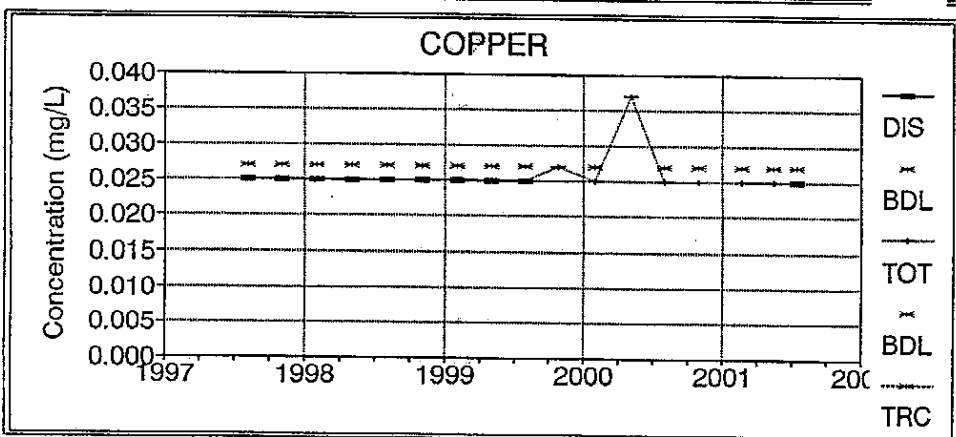
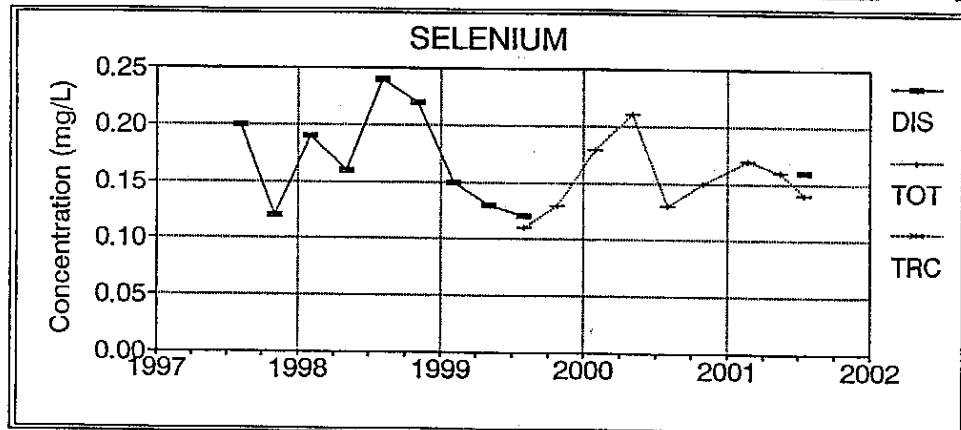
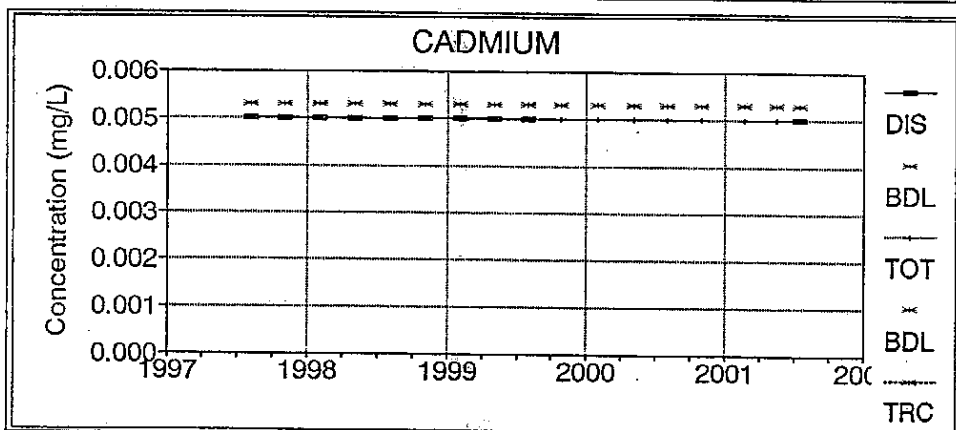
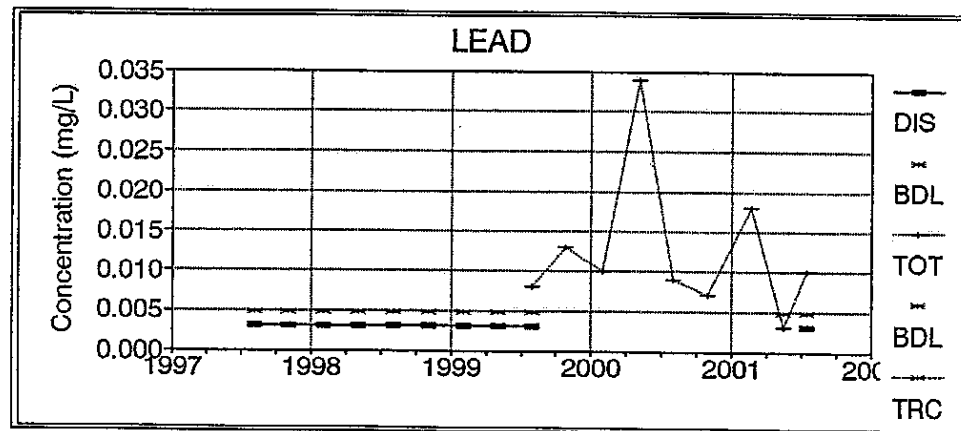
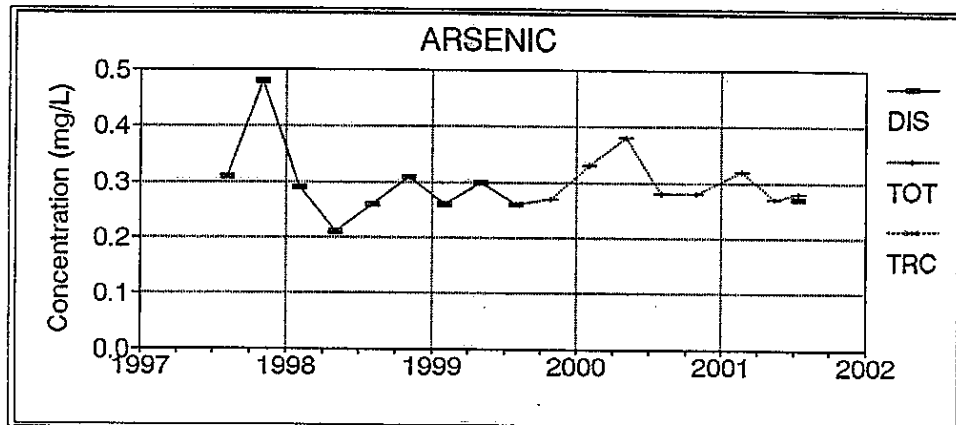
BDL - Below Analytical Detection Limit



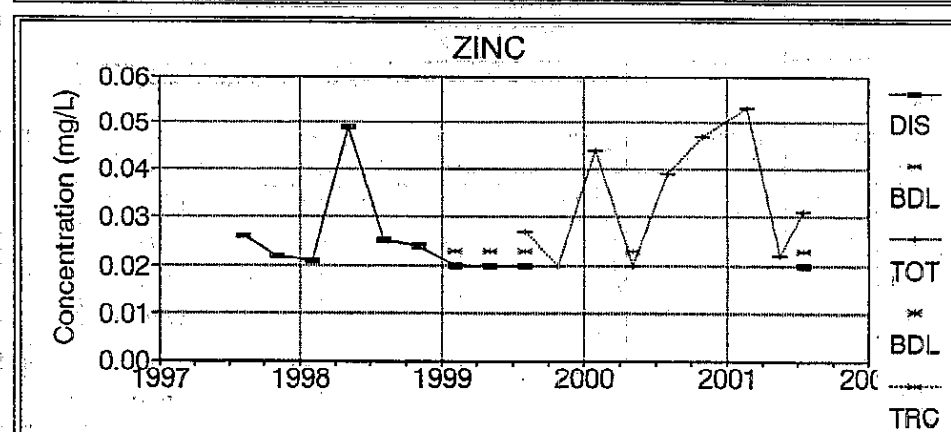
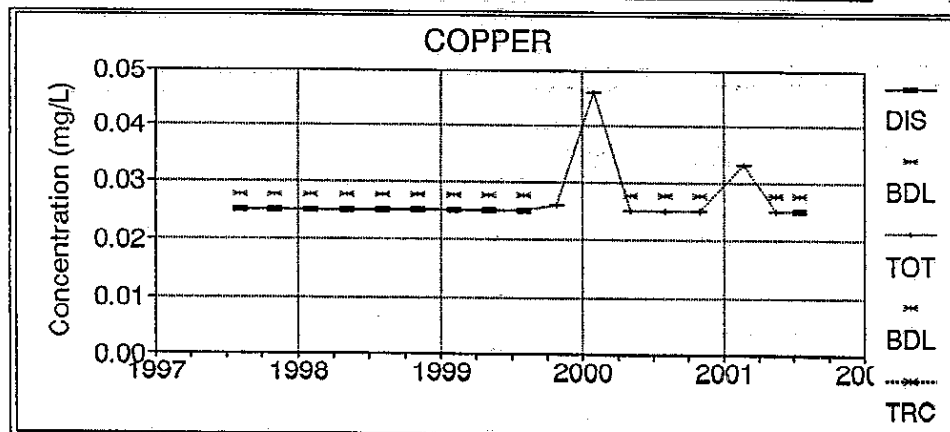
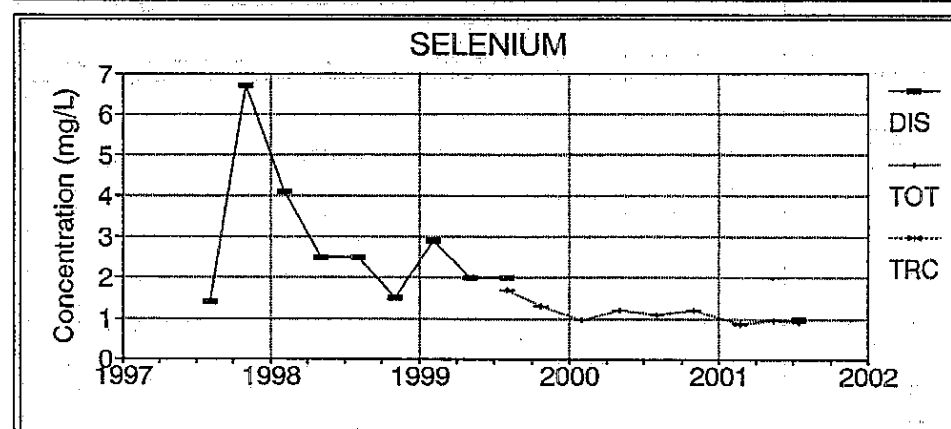
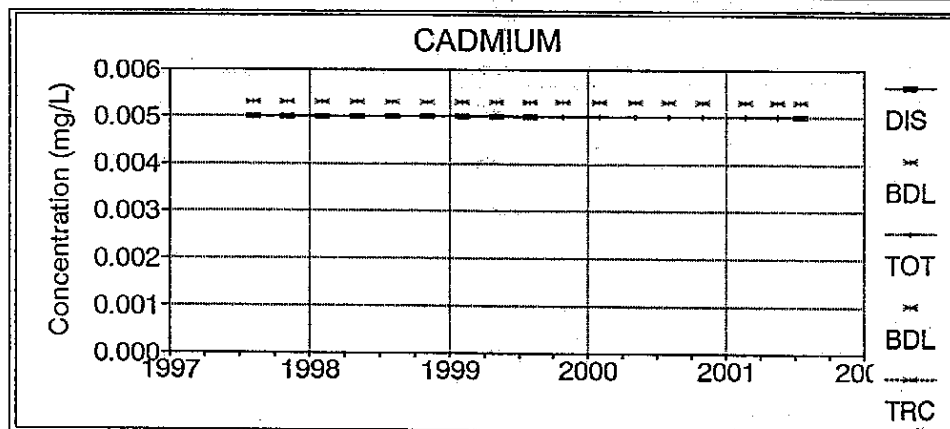
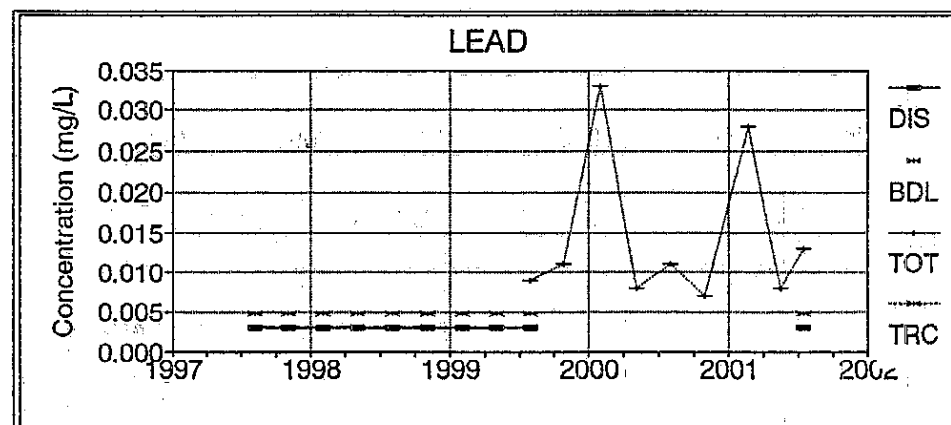
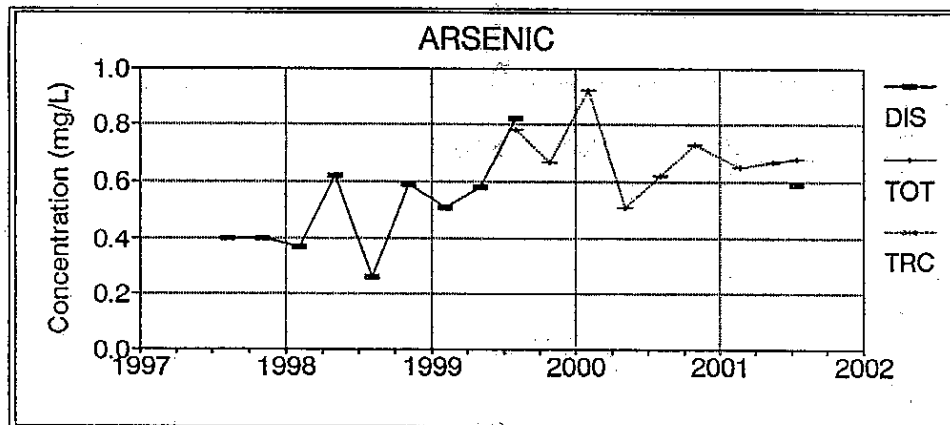
BDL - Below Analytical Detection Limit



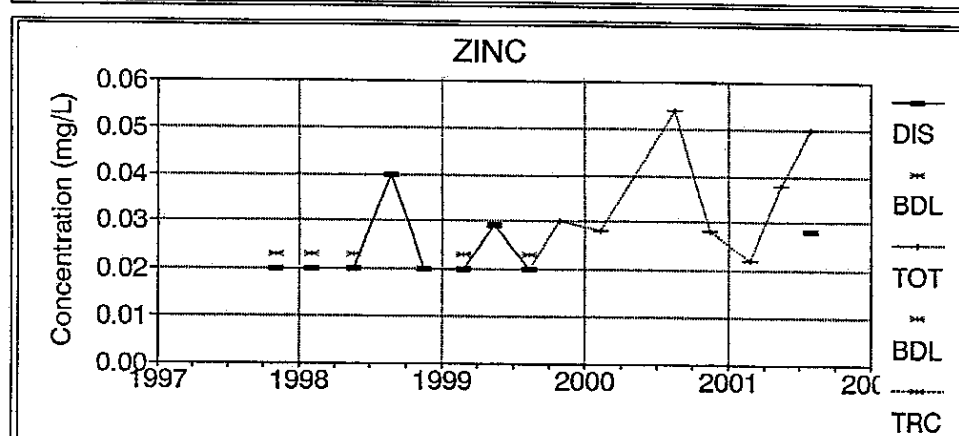
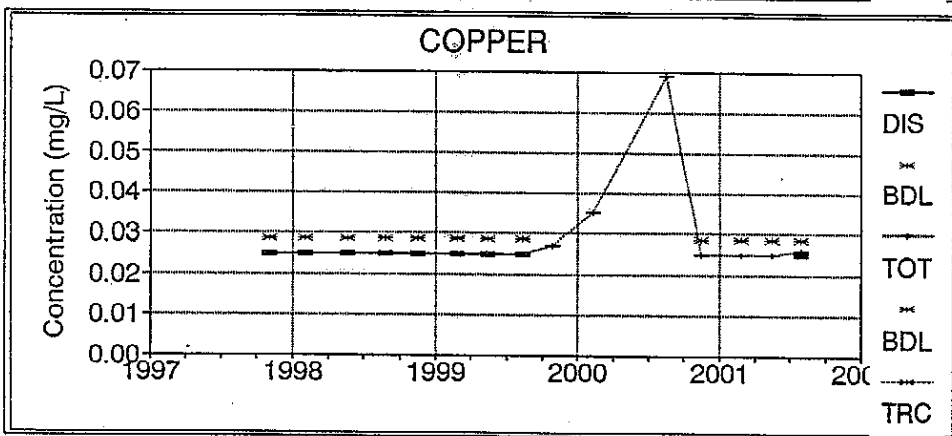
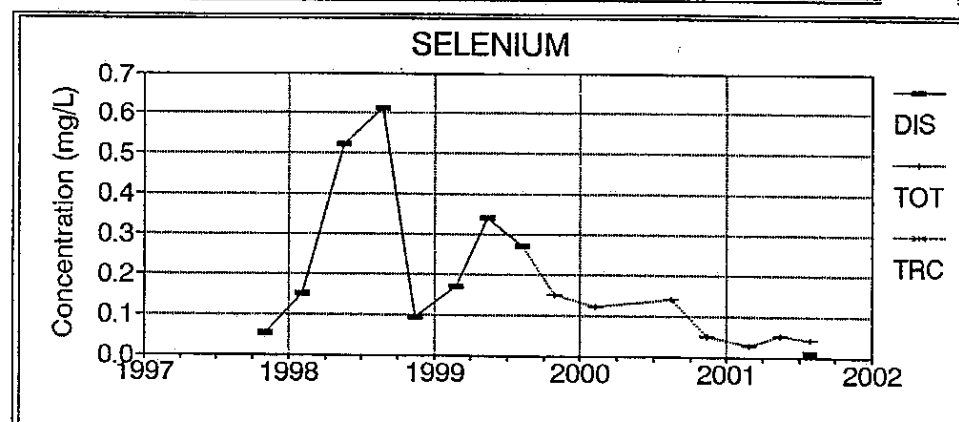
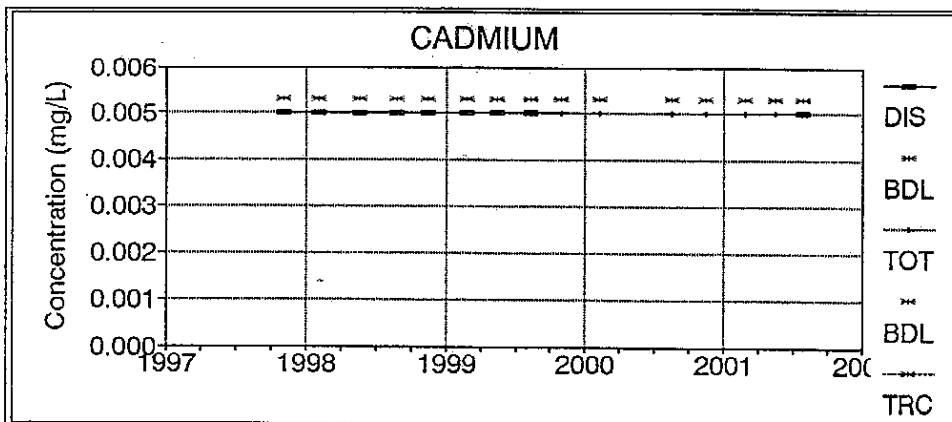
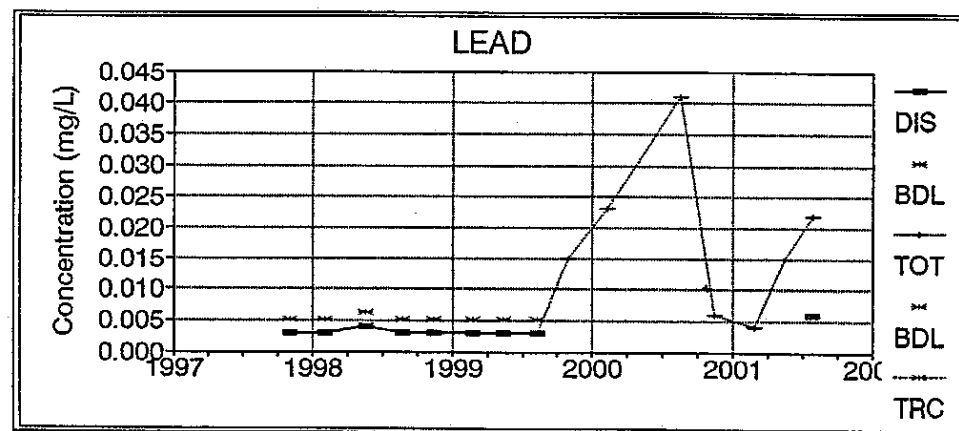
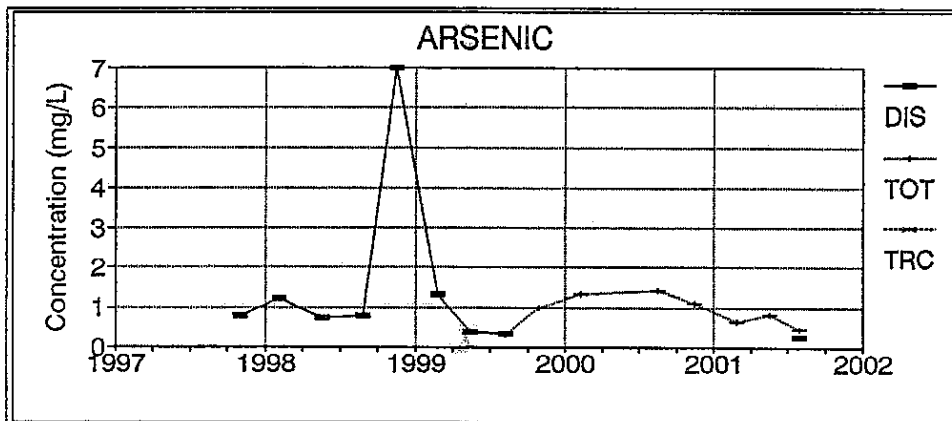
BDL - Below Analytical Detection Limit



BDL - Below Analytical Detection Limit




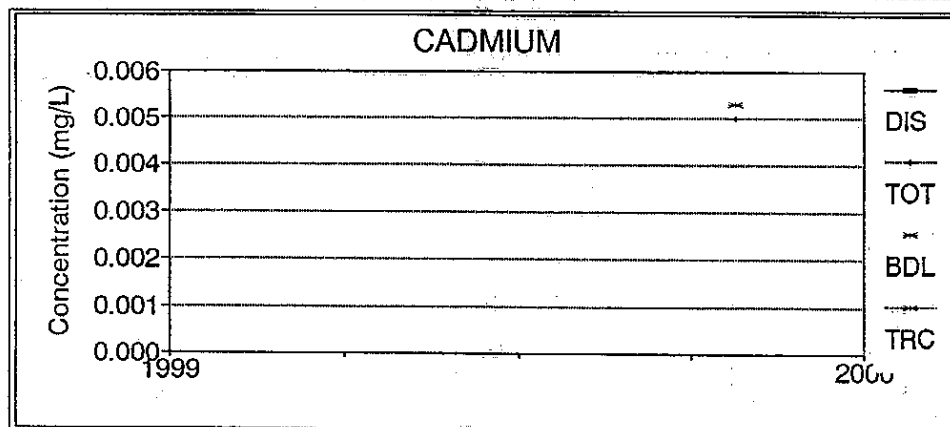
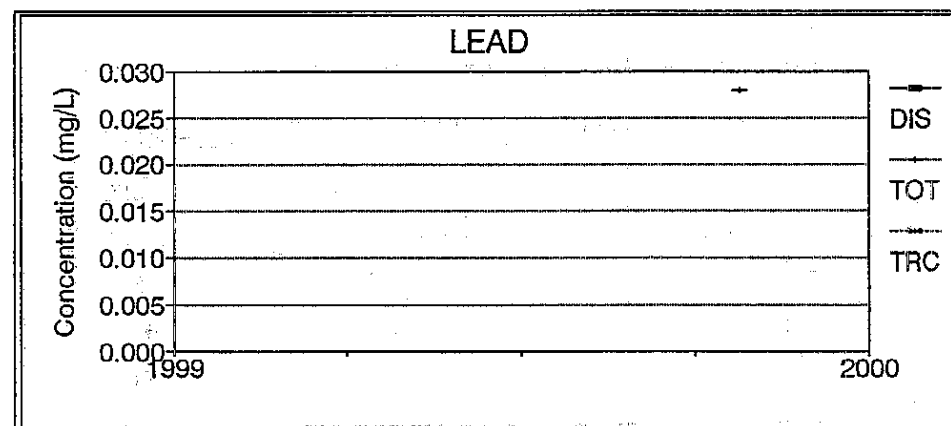



BDL - Below Analytical Detection Limit

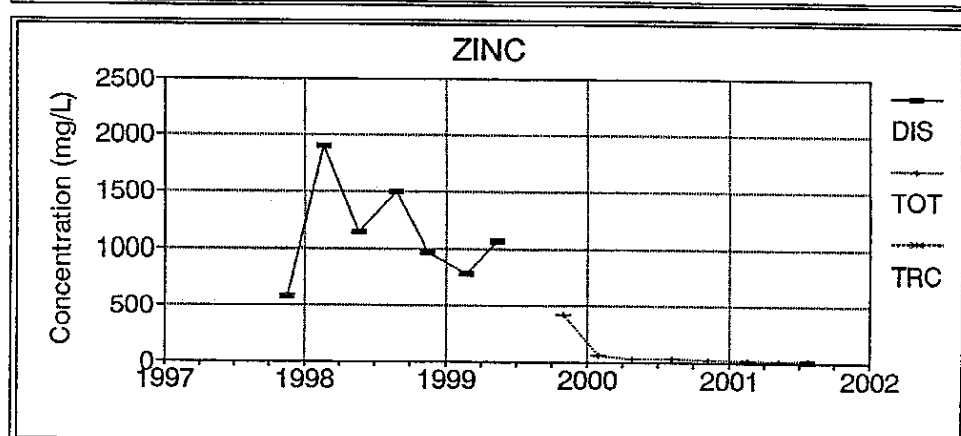
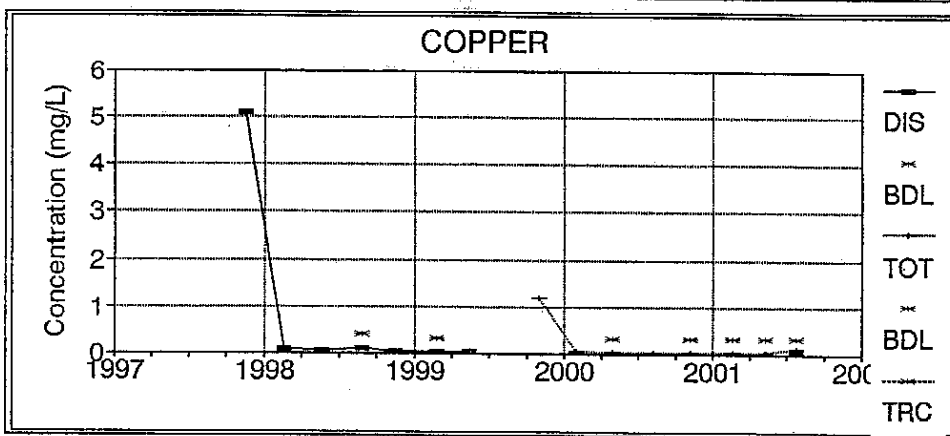
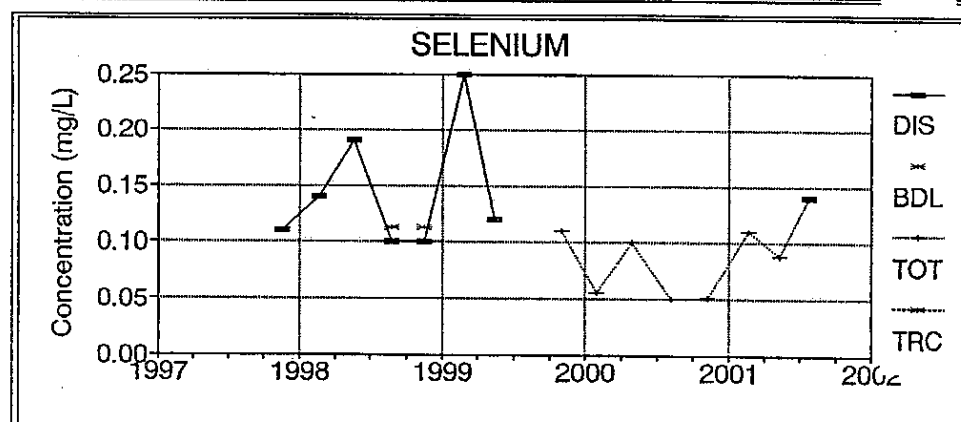
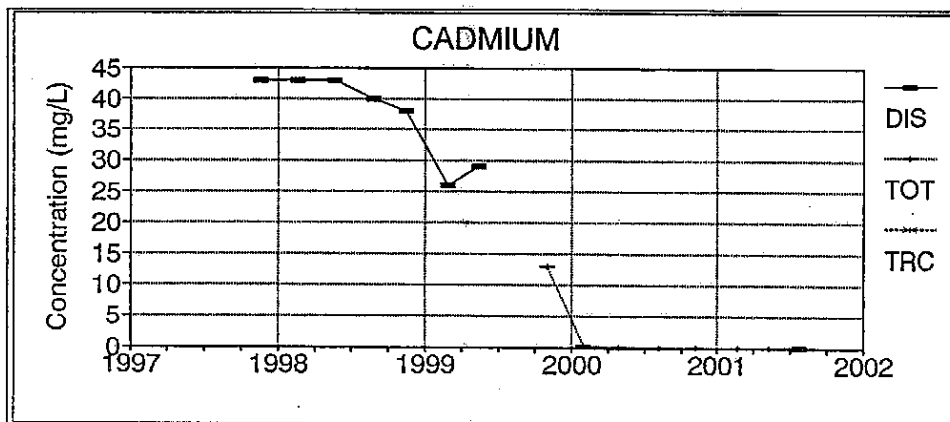
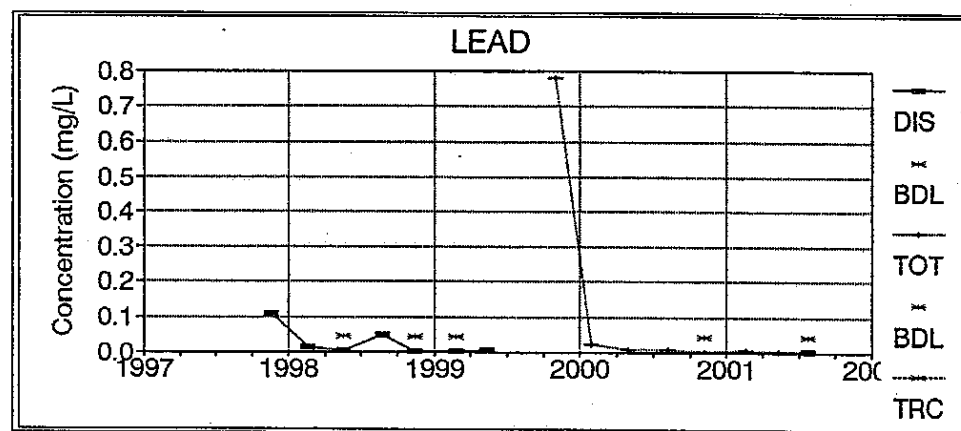
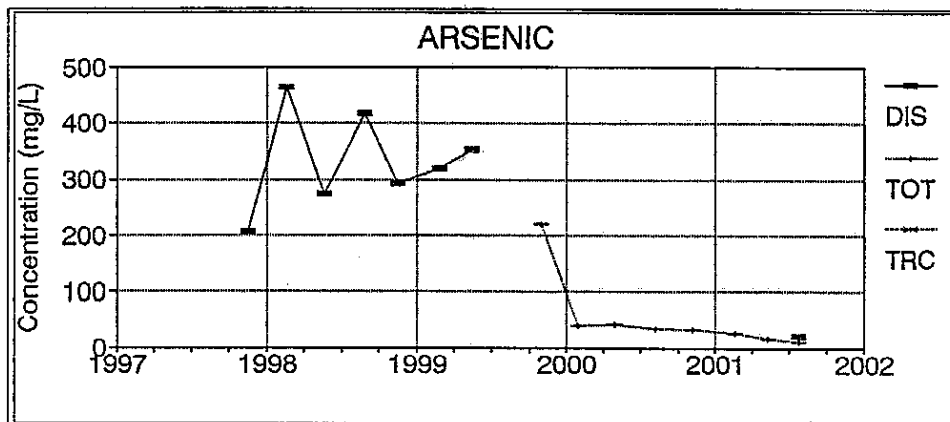


BDL - Below Analytical Detection Limit

EP-44

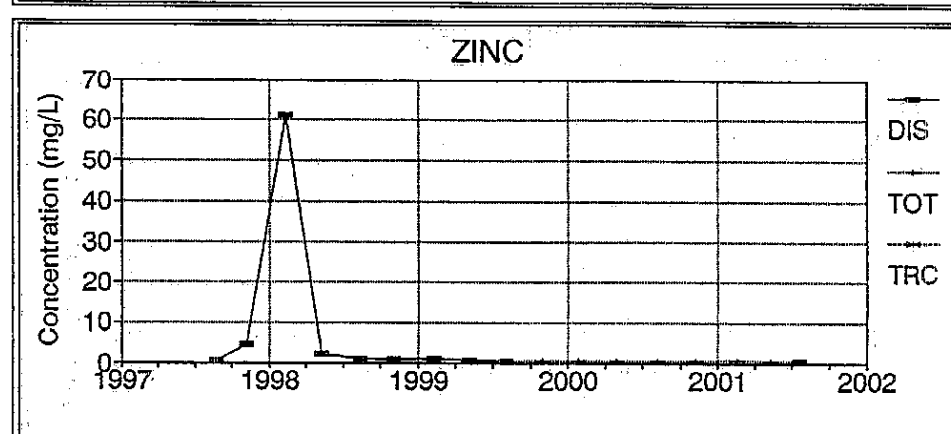
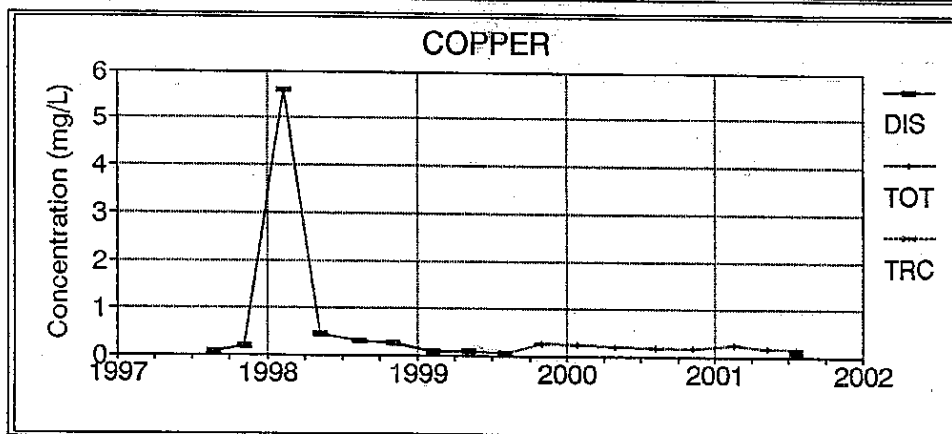
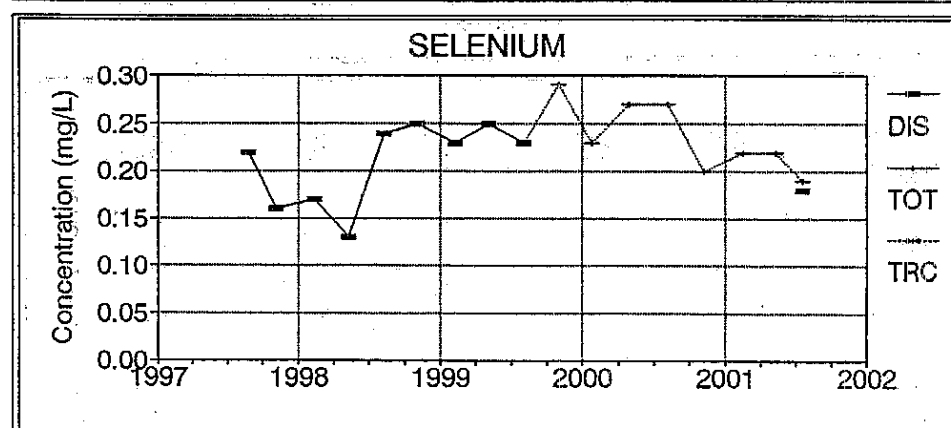
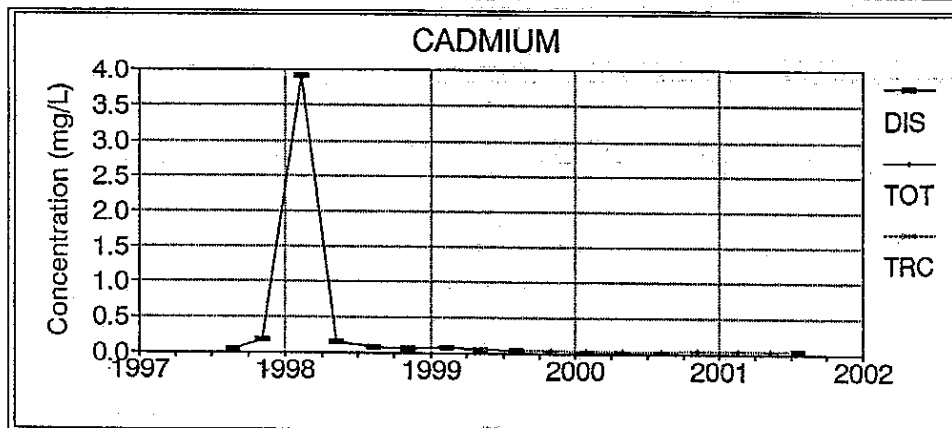
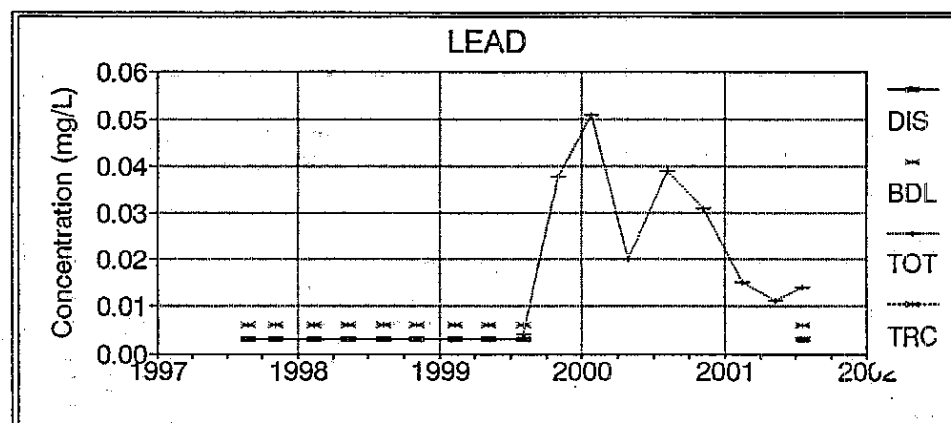
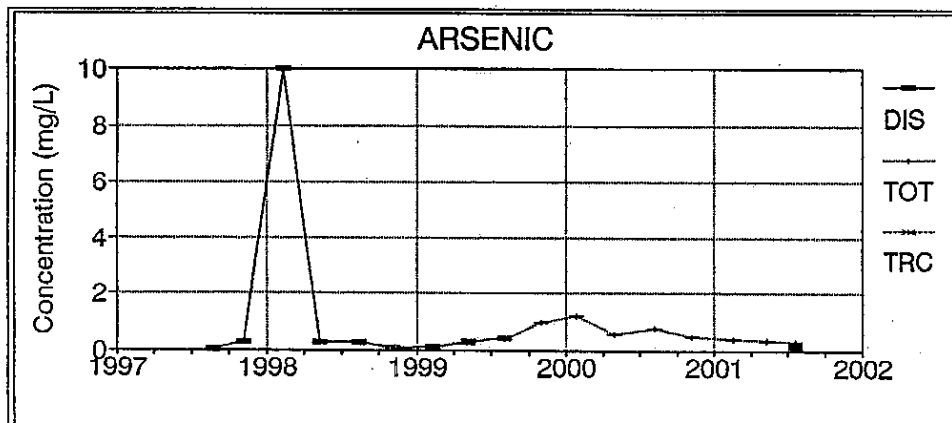


BDL - Below Analytical Detection Limit

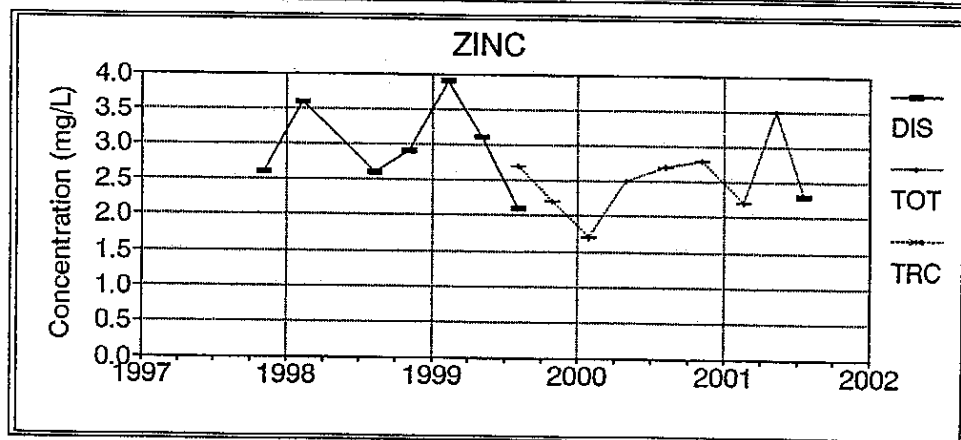
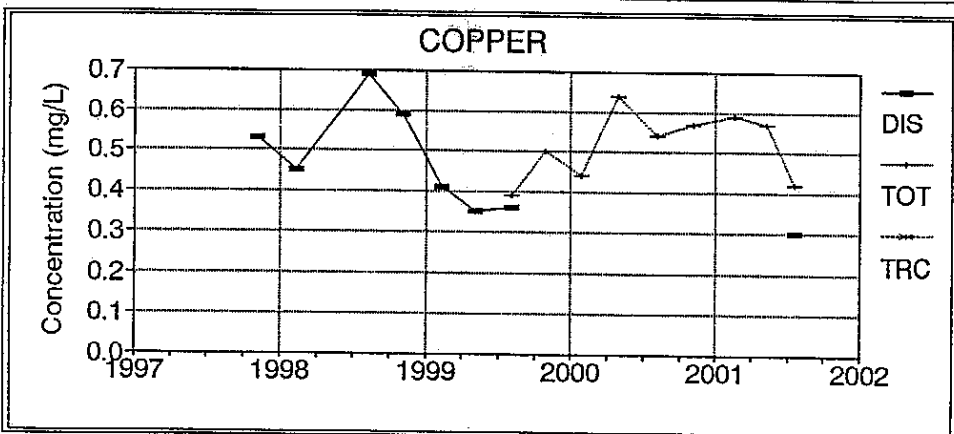
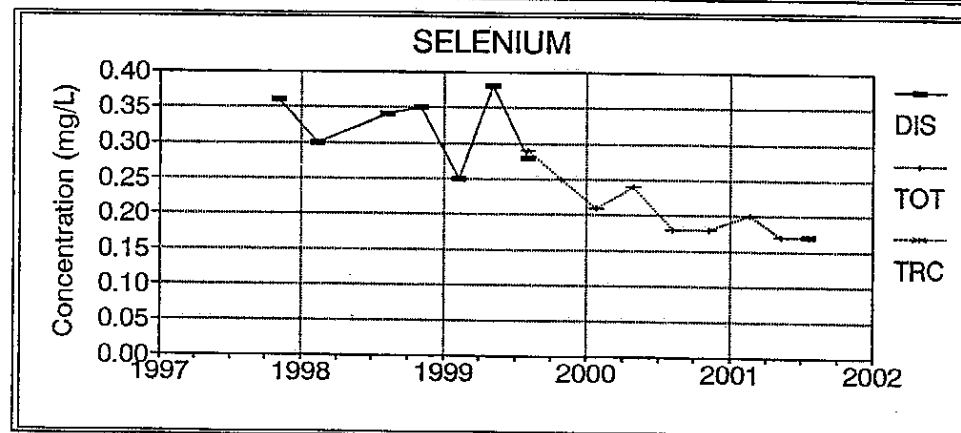
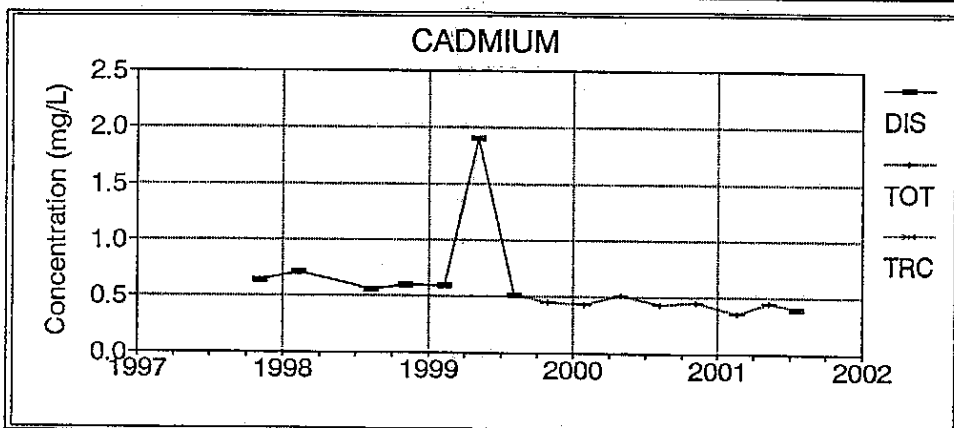
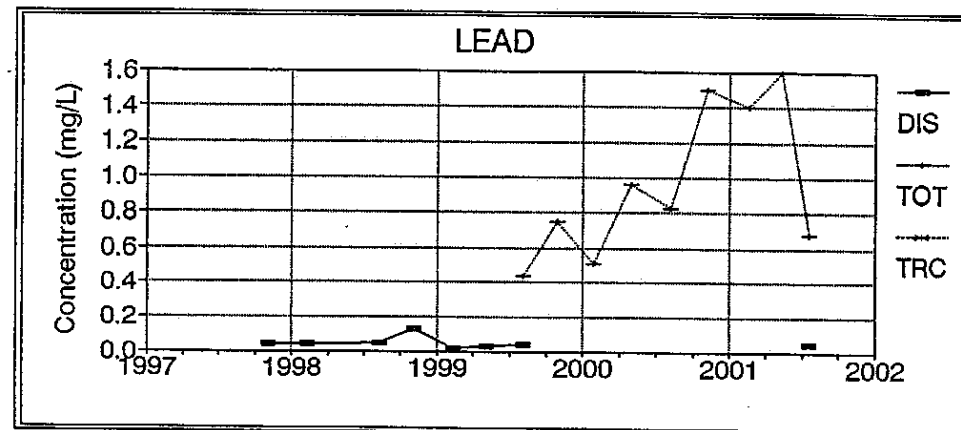
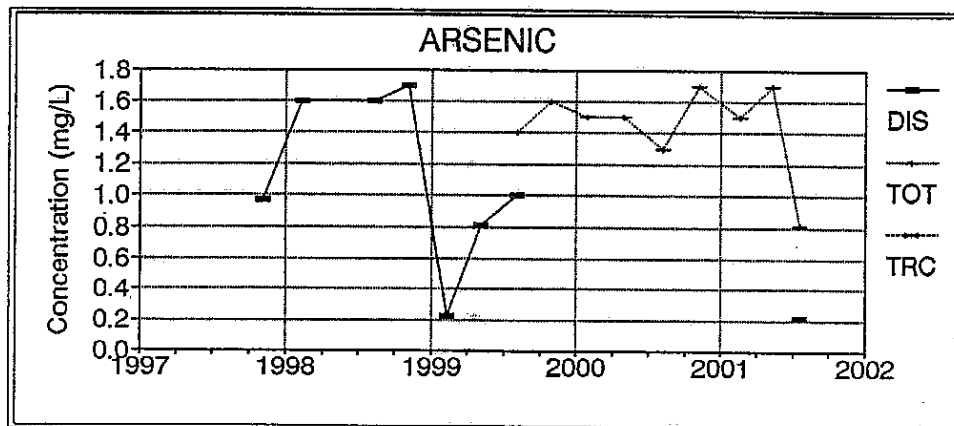


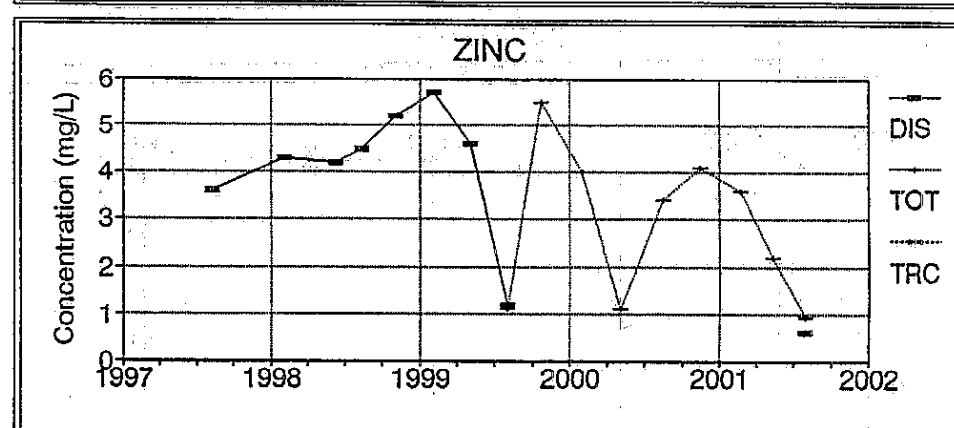
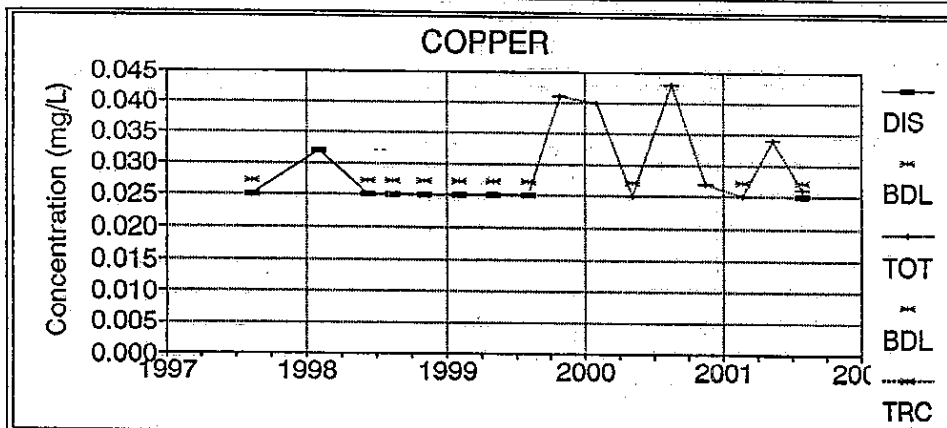
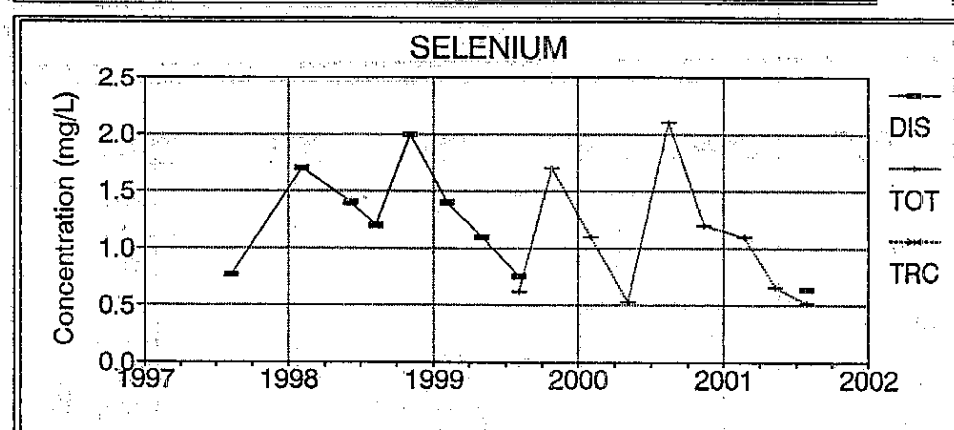
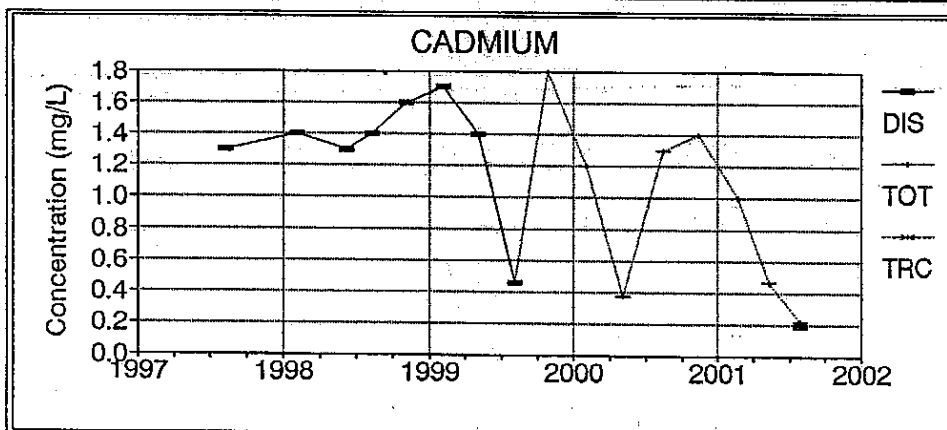
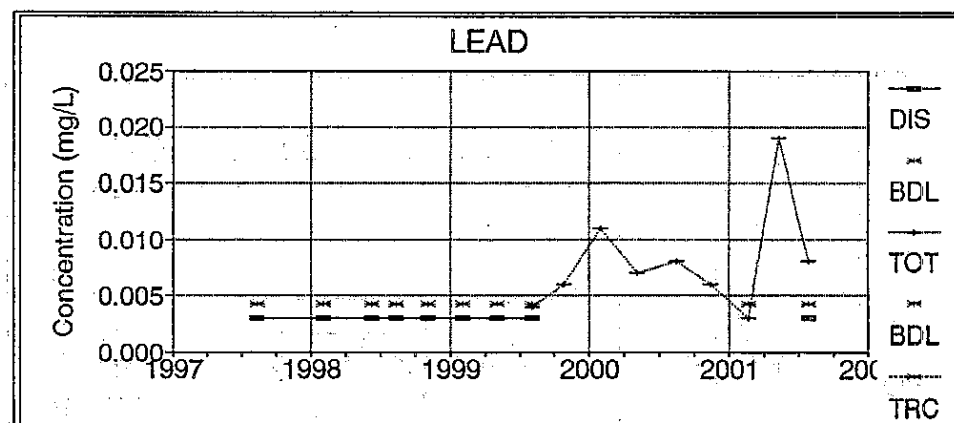
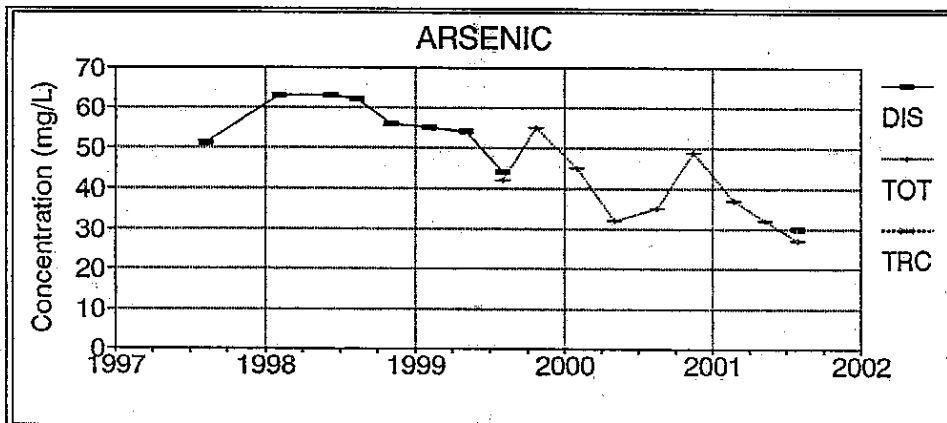
BDL - Below Analytical Detection Limit

EP-51

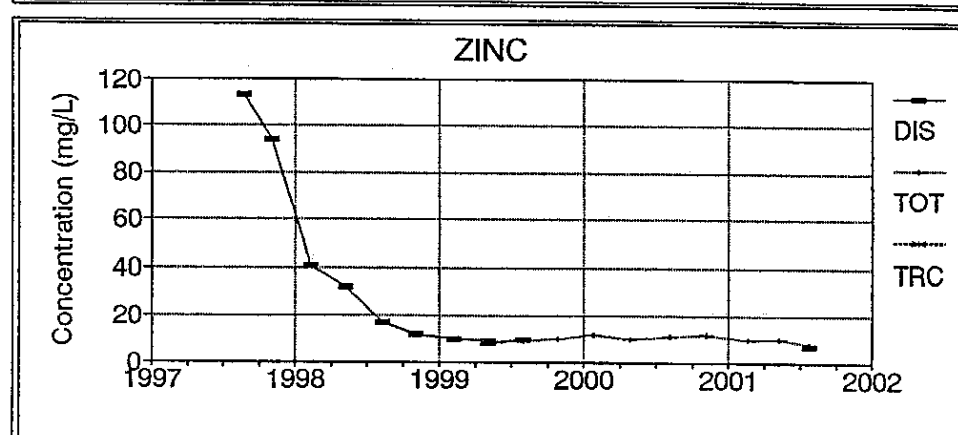
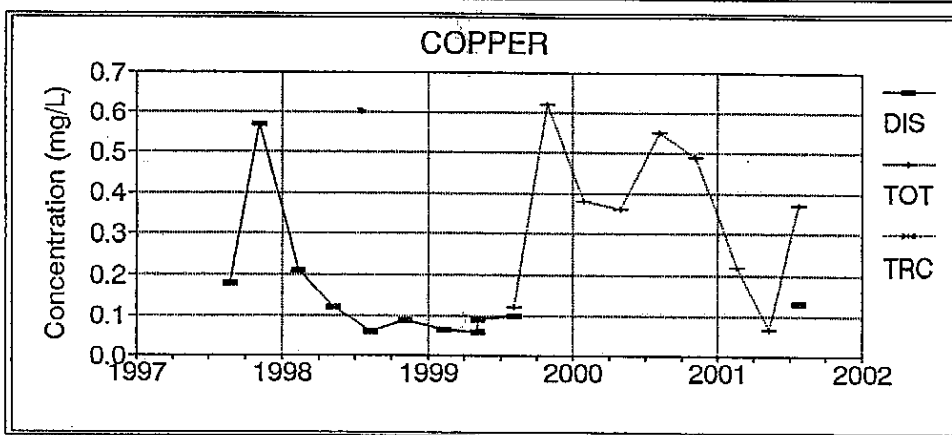
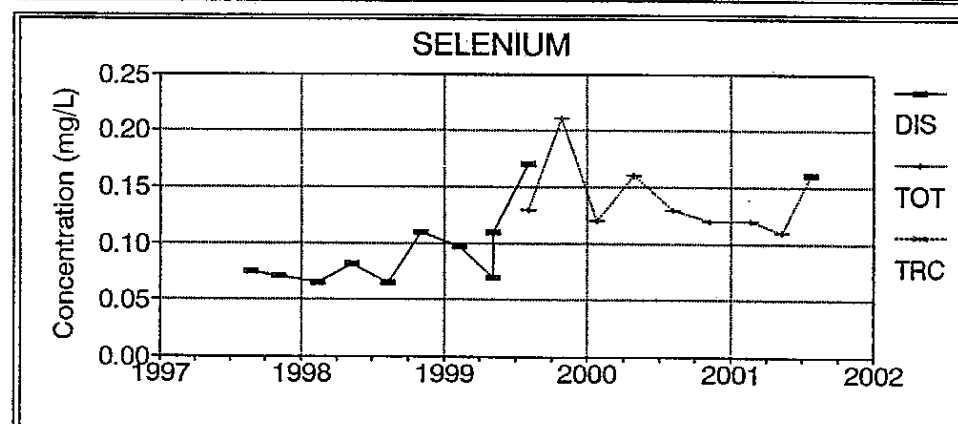
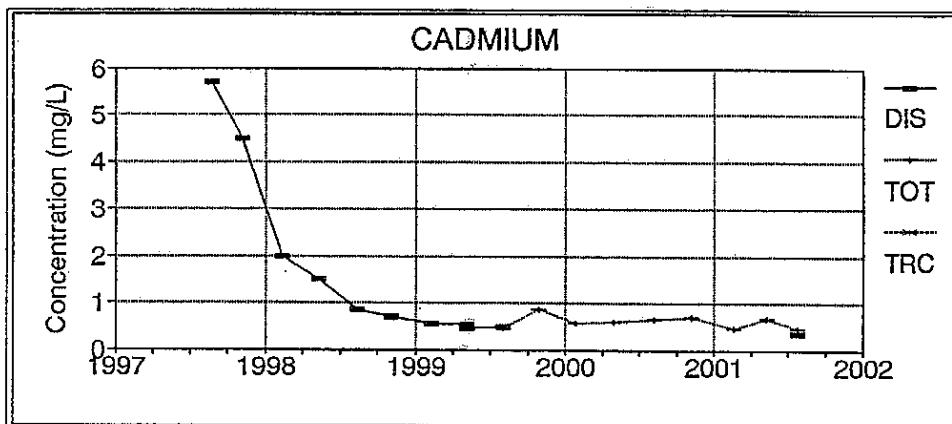
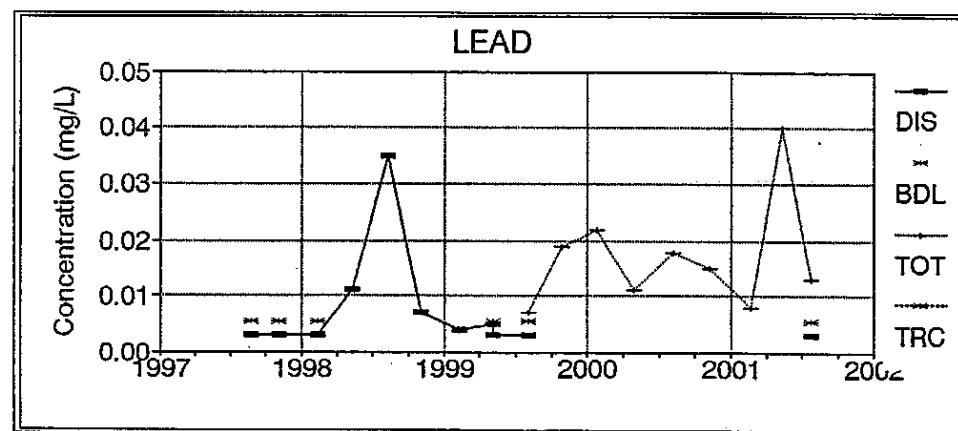
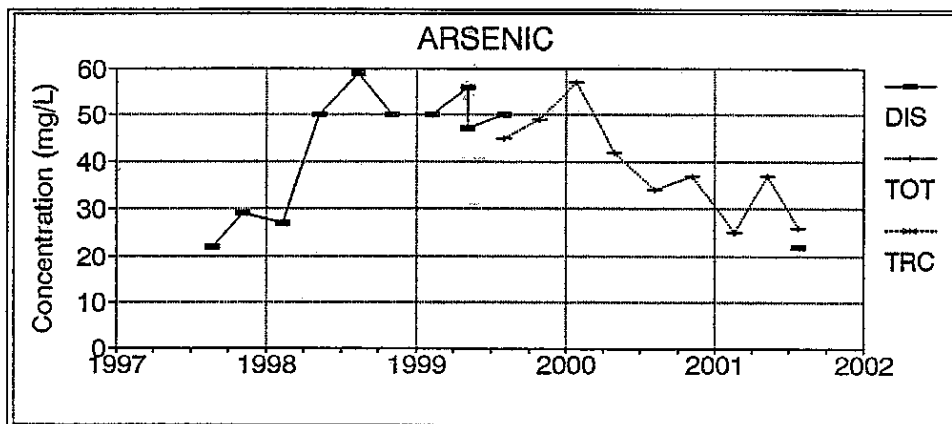


BDL - Below Analytical Detection Limit

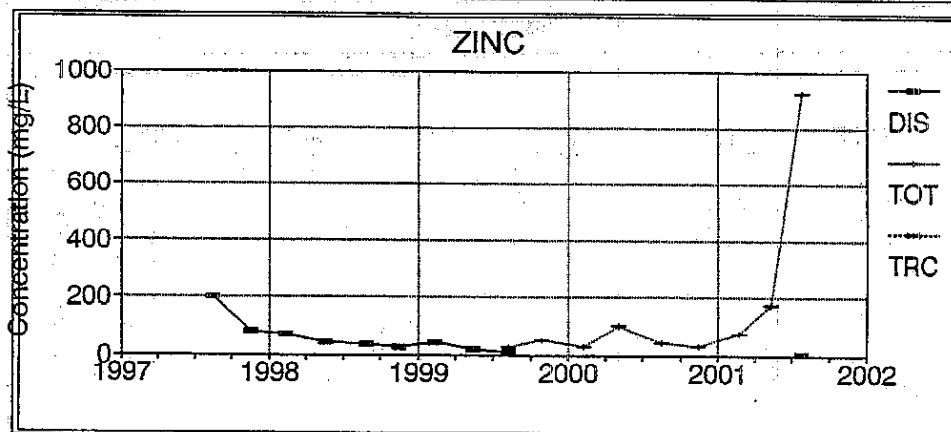
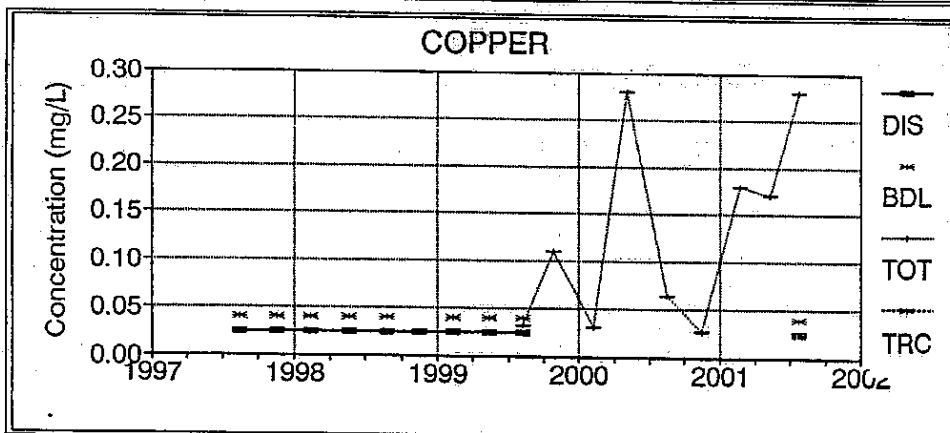
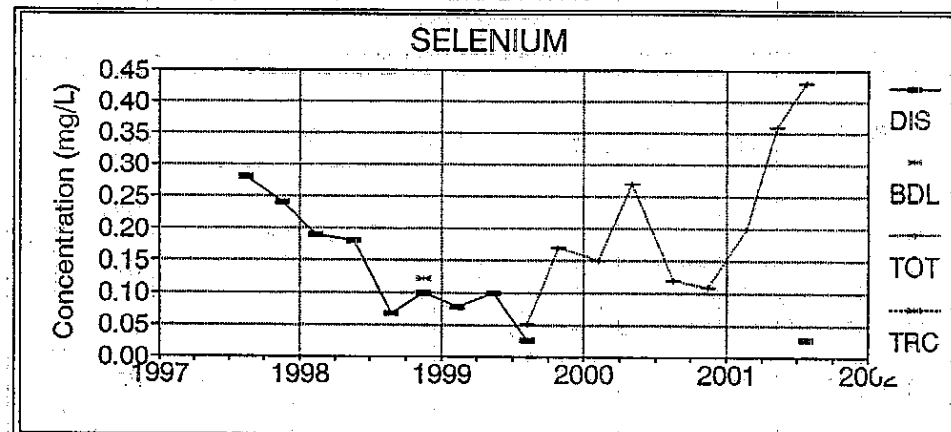
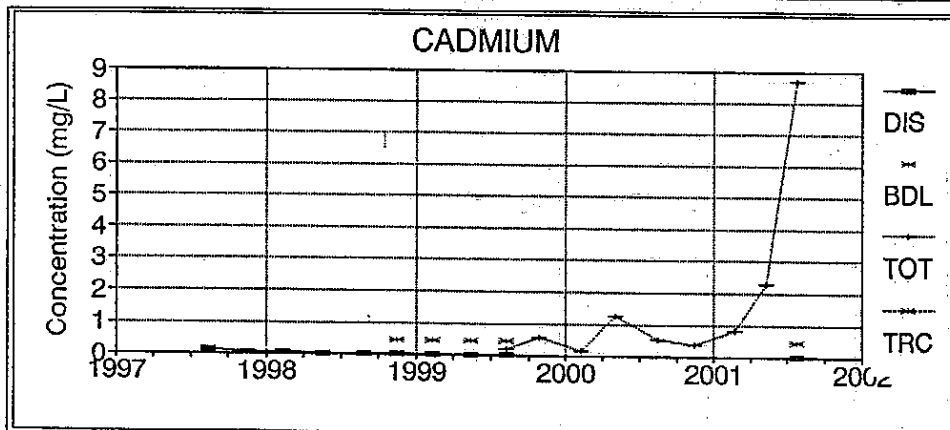
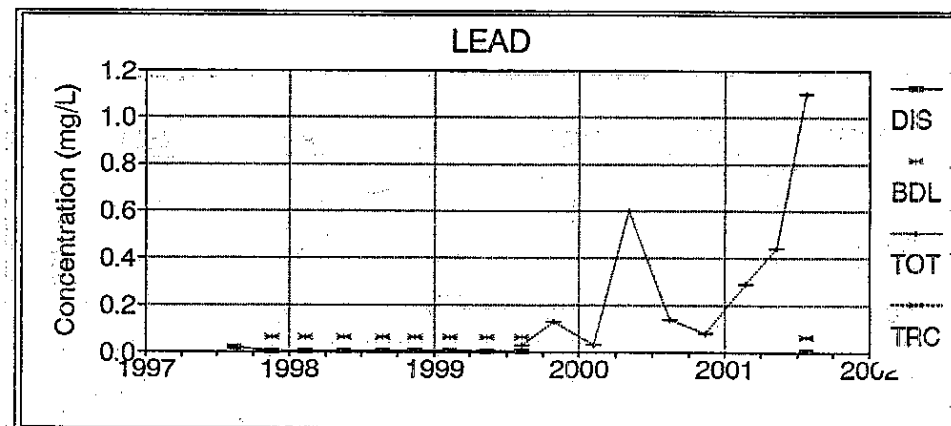
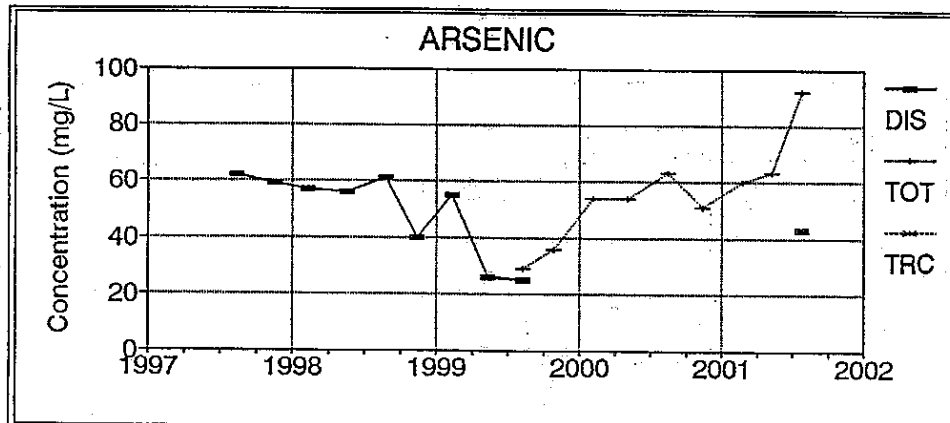




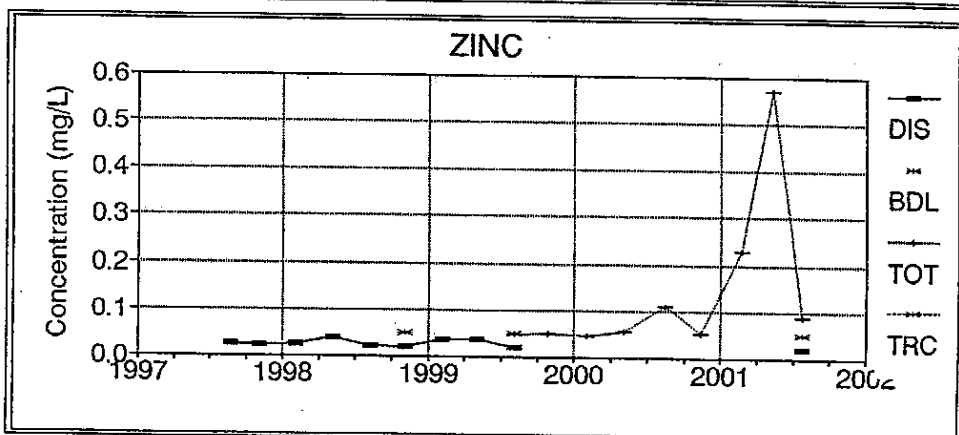
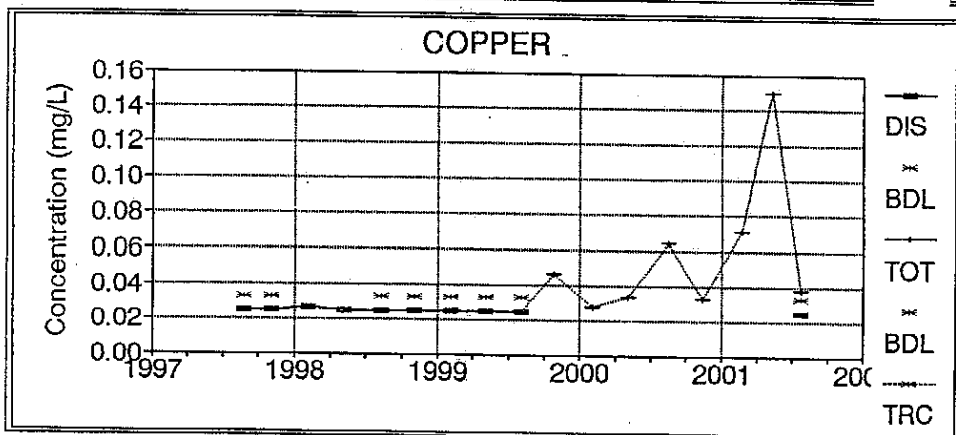
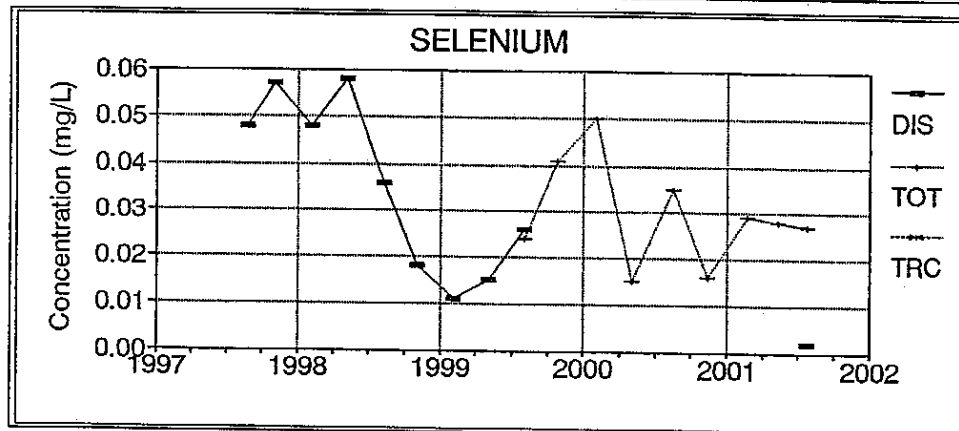
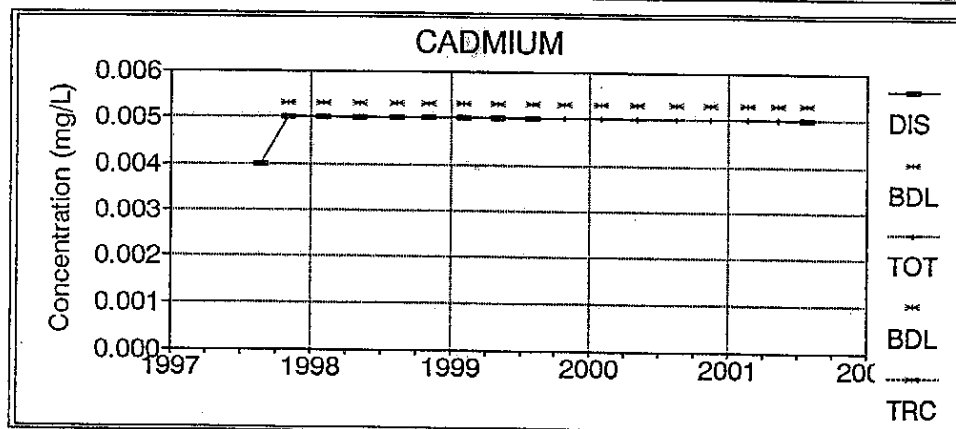
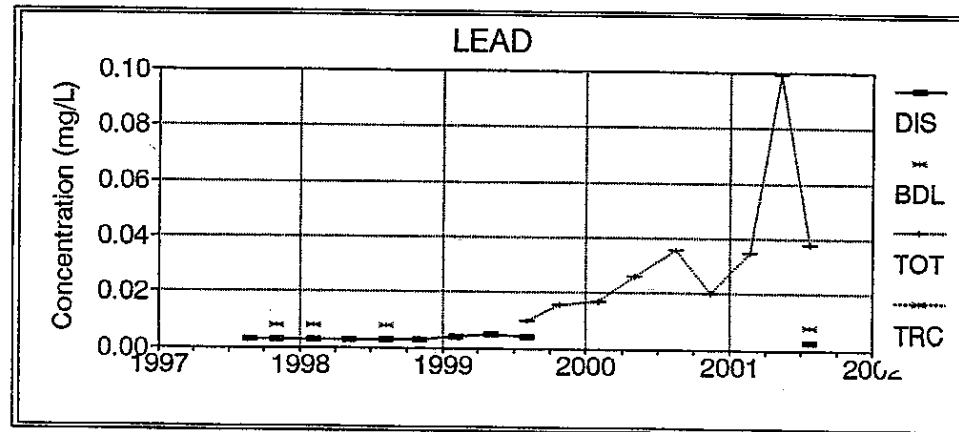
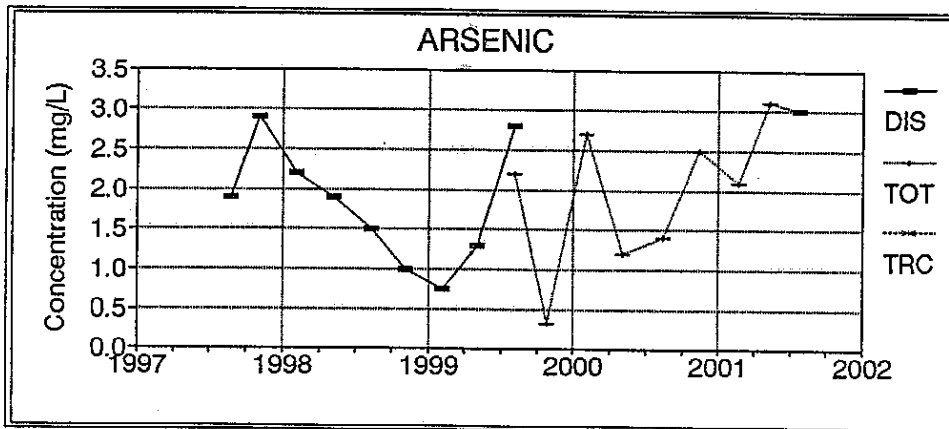
BDL - Below Analytical Detection Limit



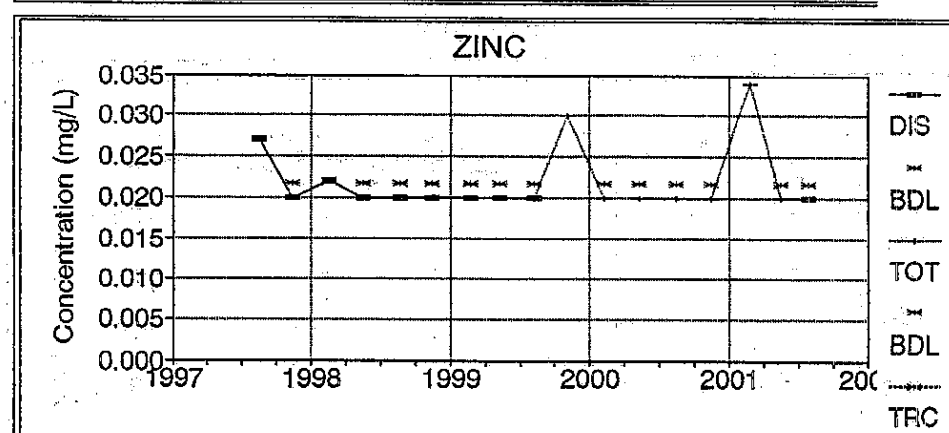
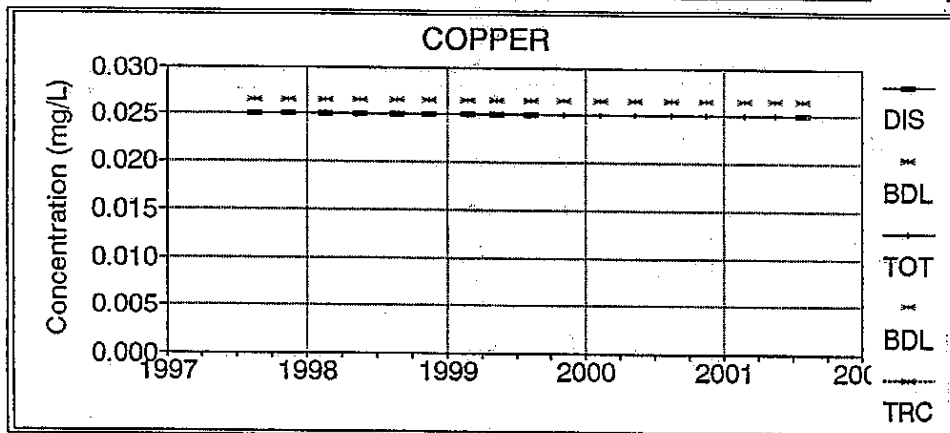
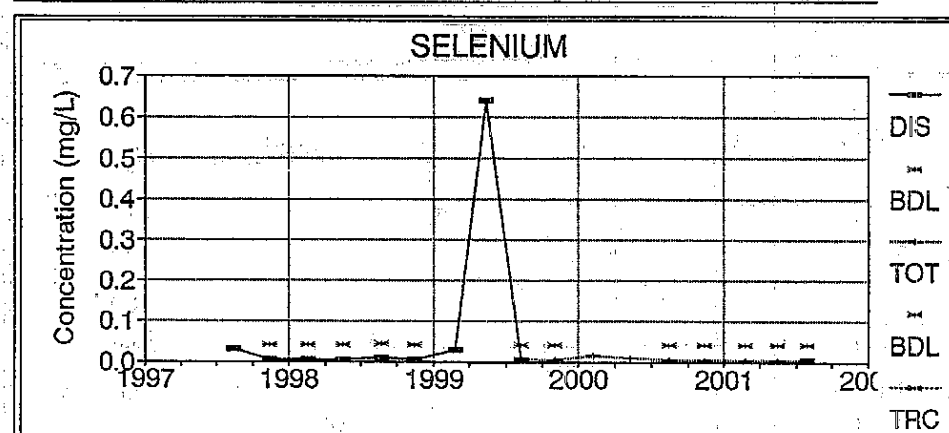
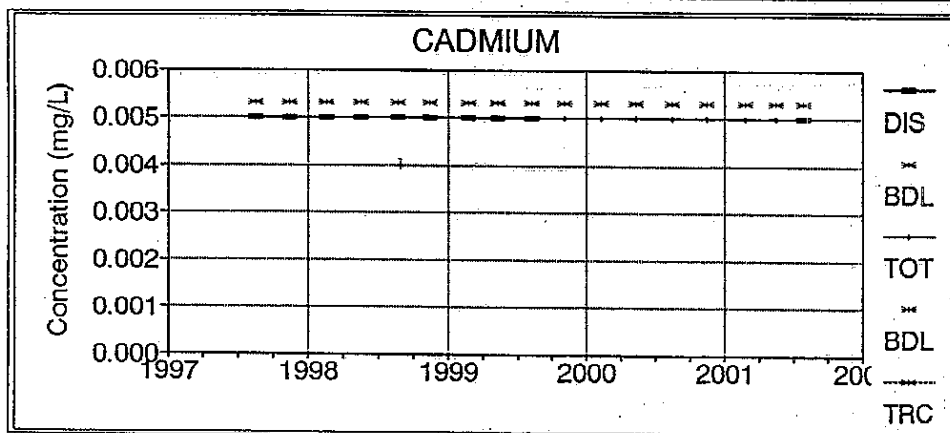
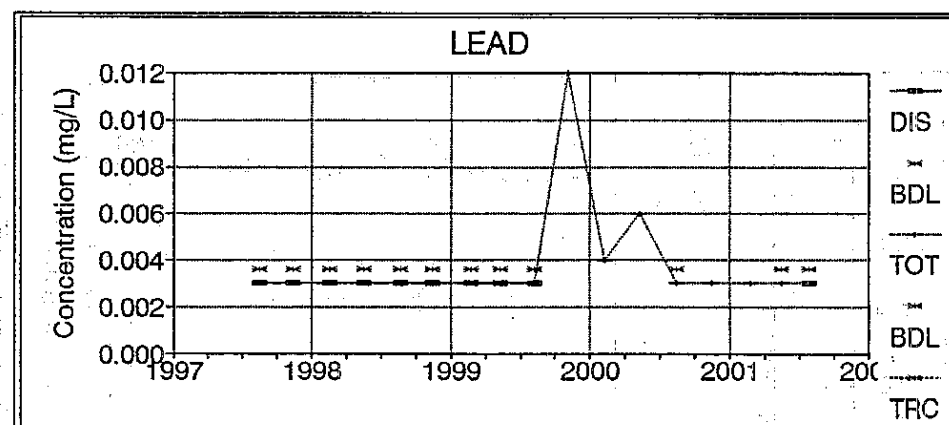
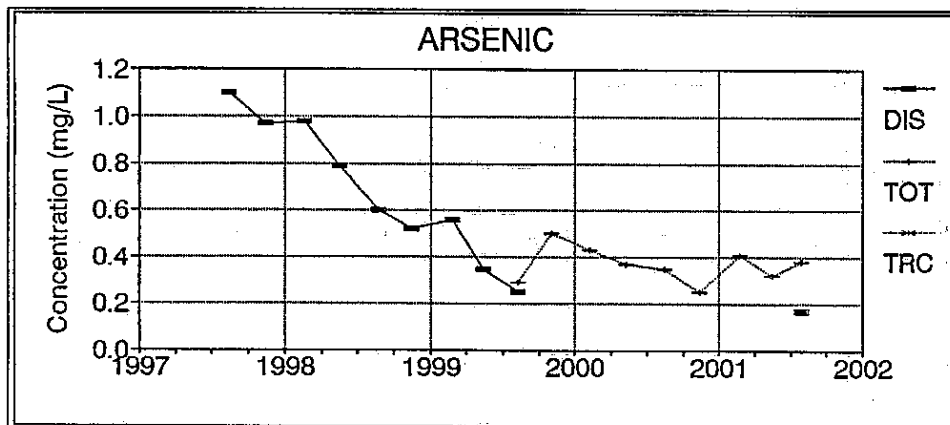
BDL - Below Analytical Detection Limit



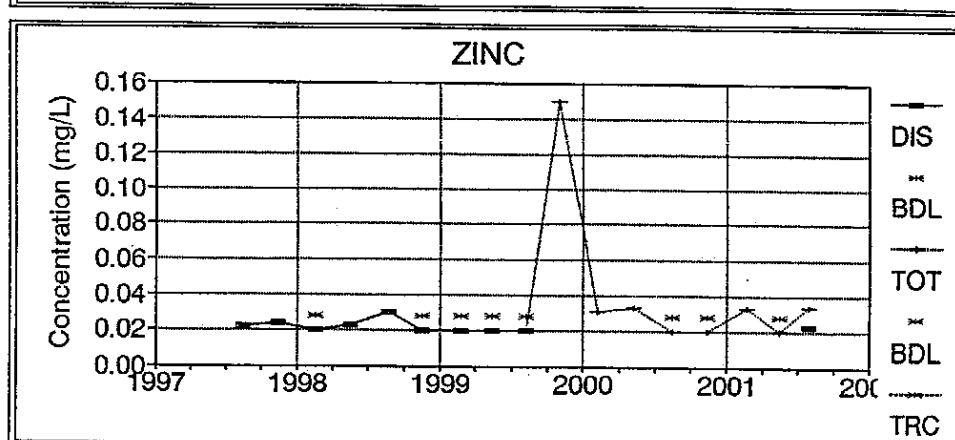
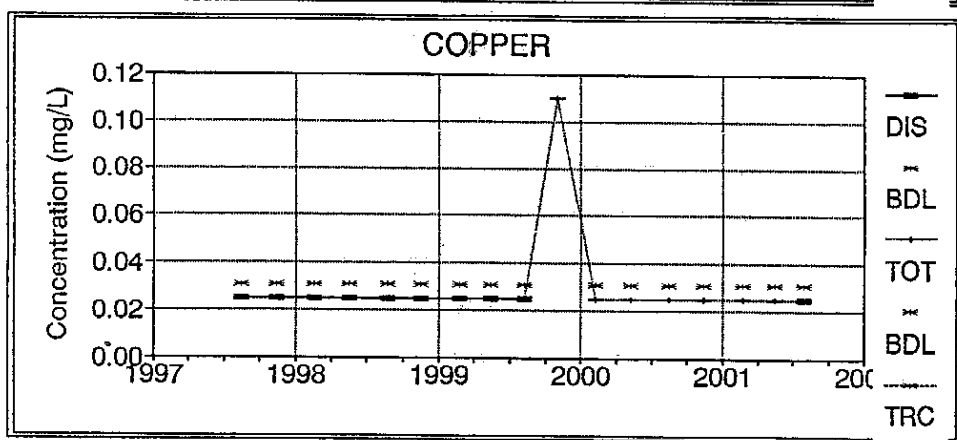
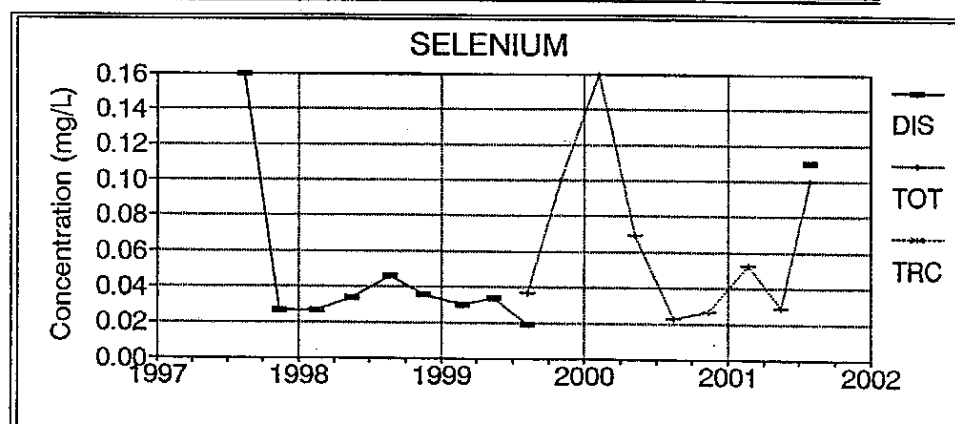
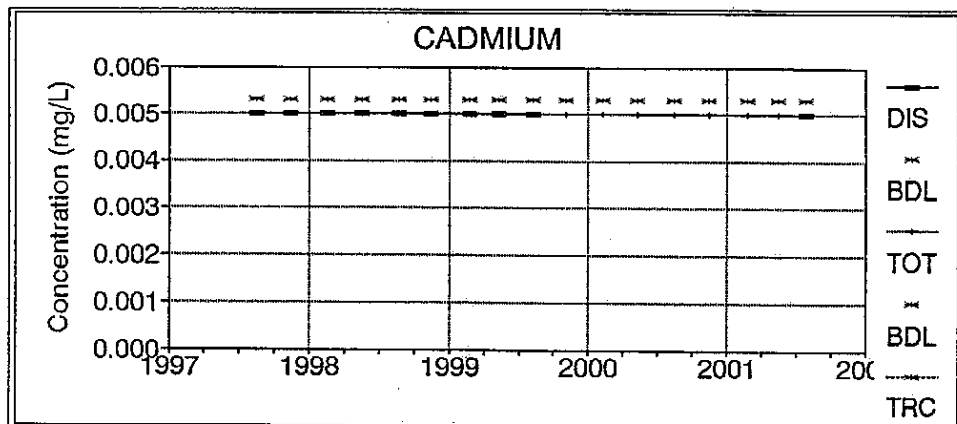
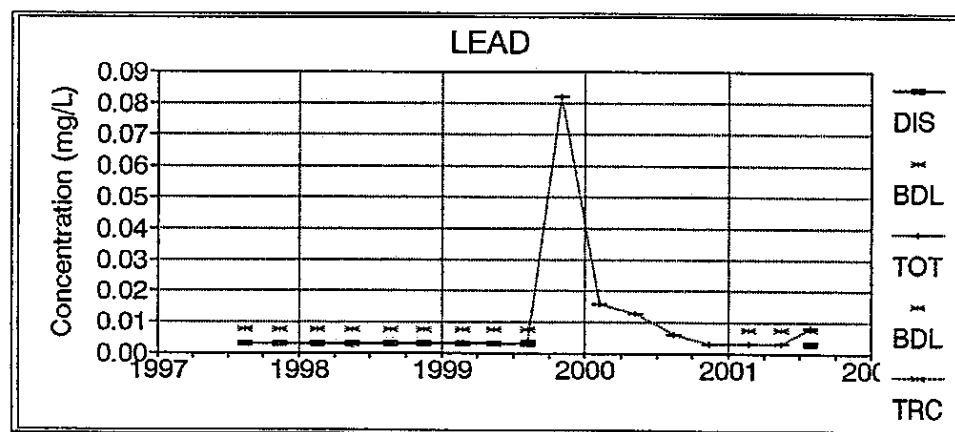
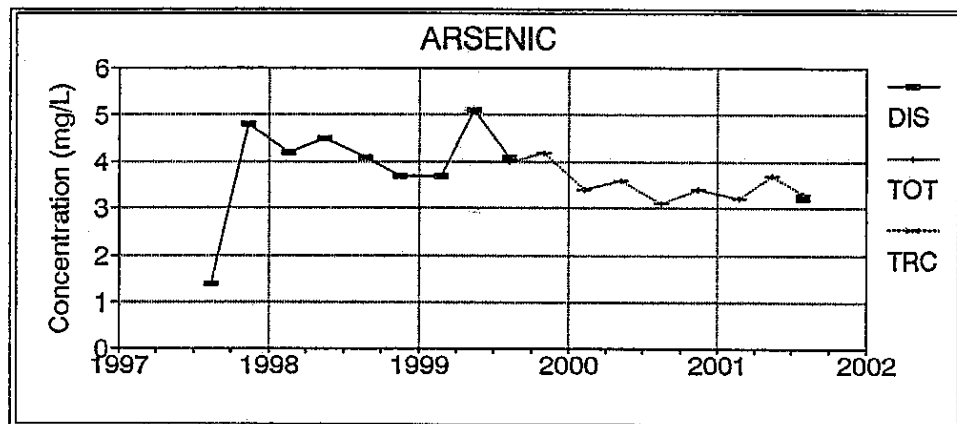
BDL - Below Analytical Detection Limit



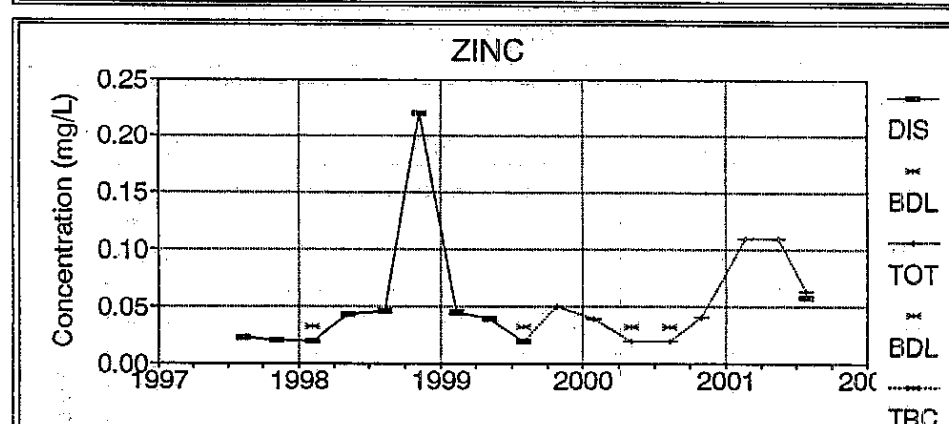
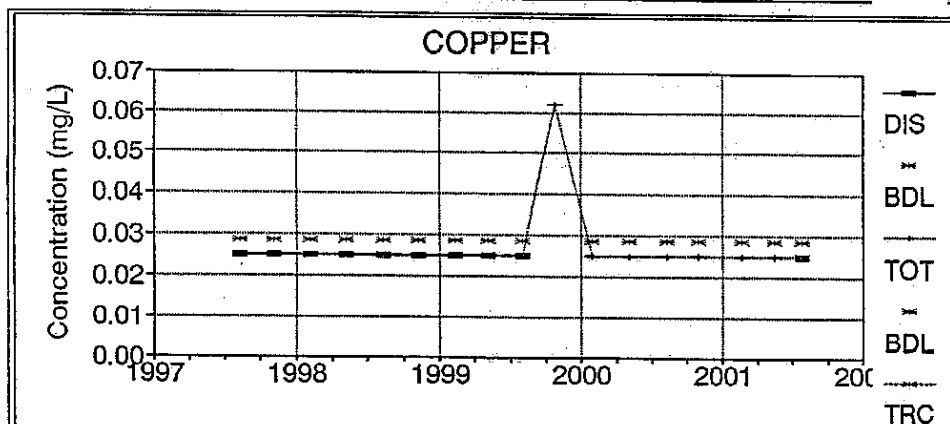
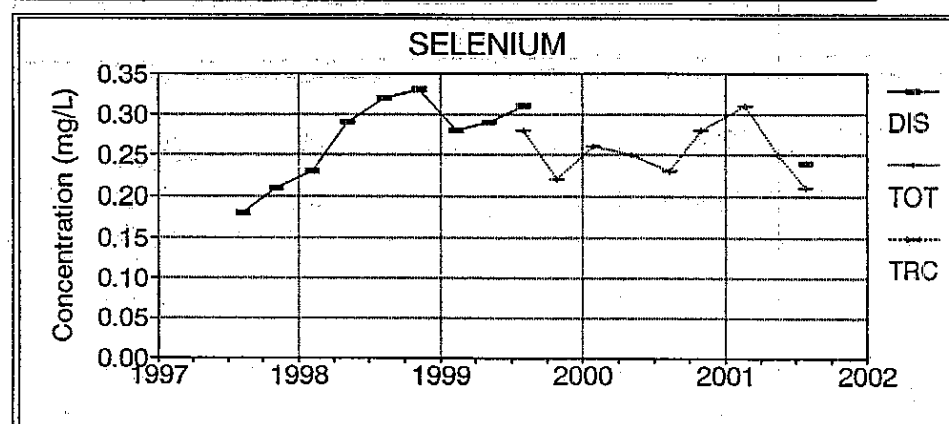
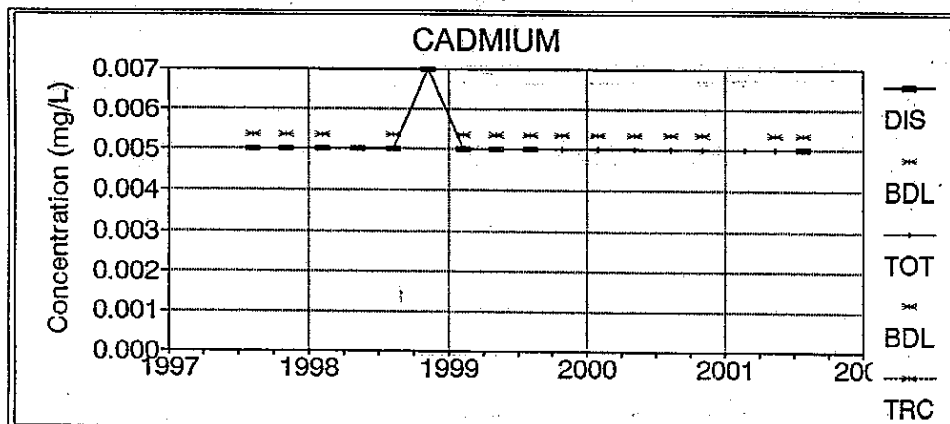
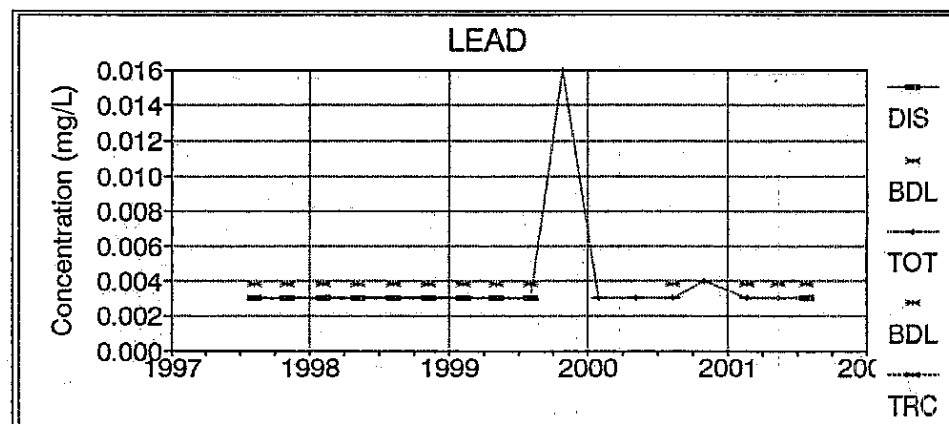
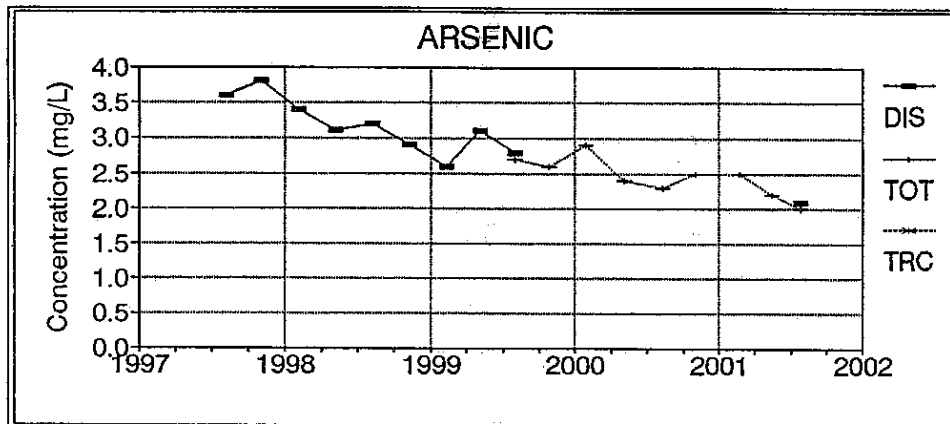
BDL - Below Analytical Detection Limit



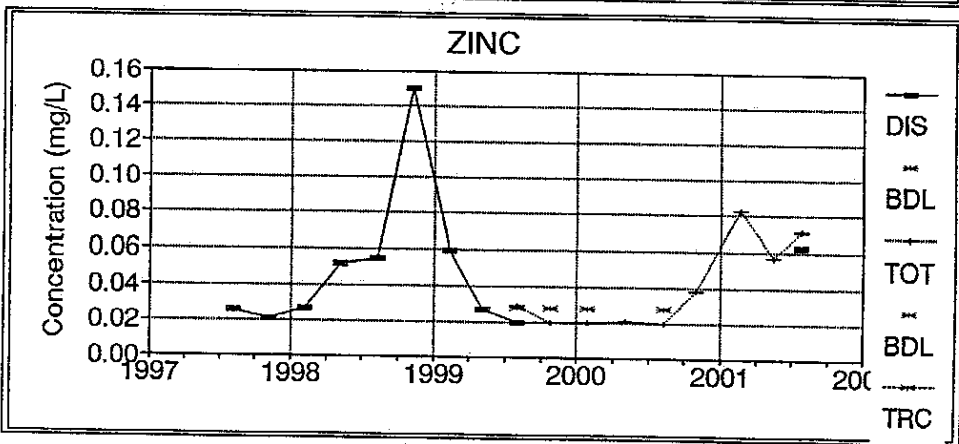
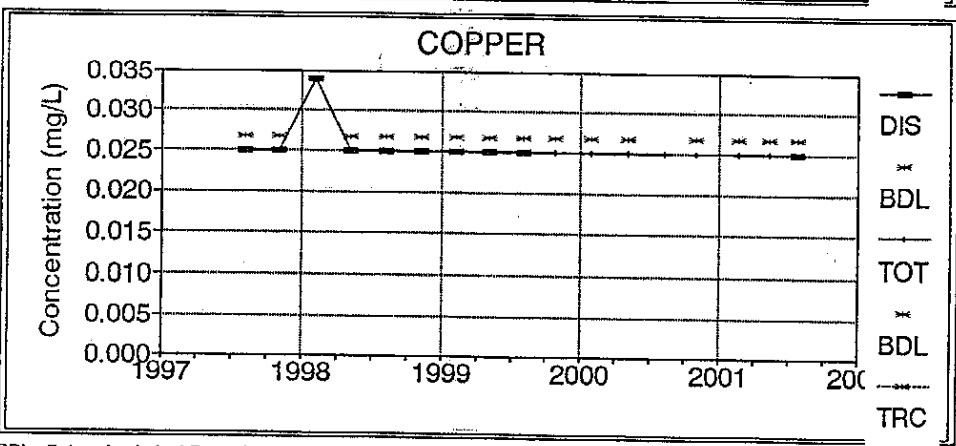
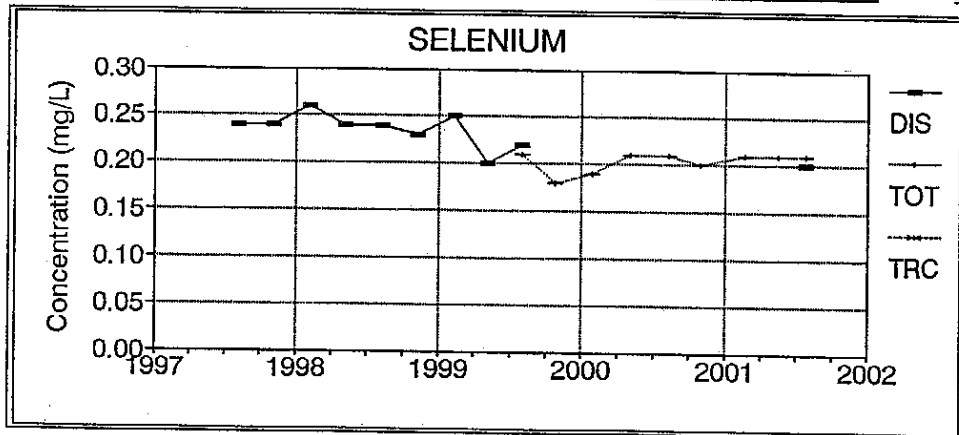
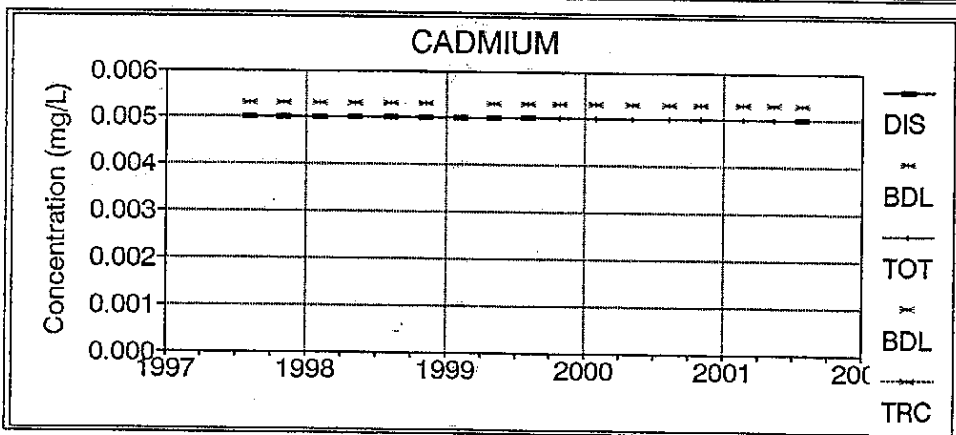
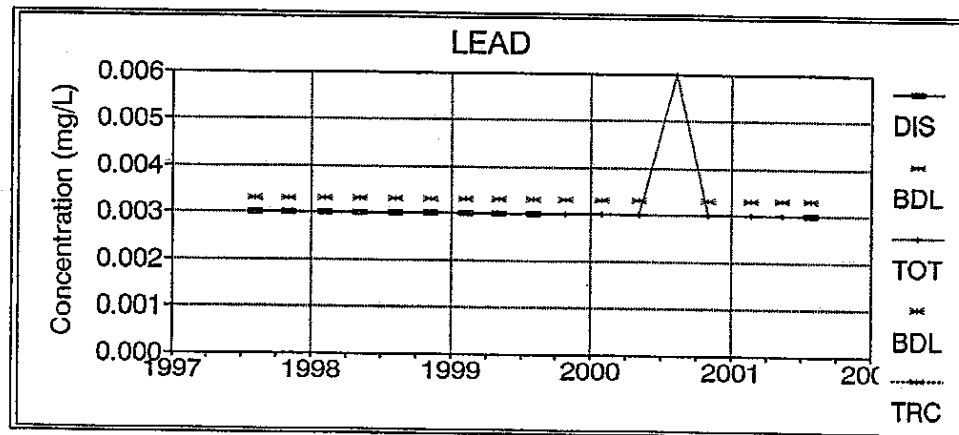
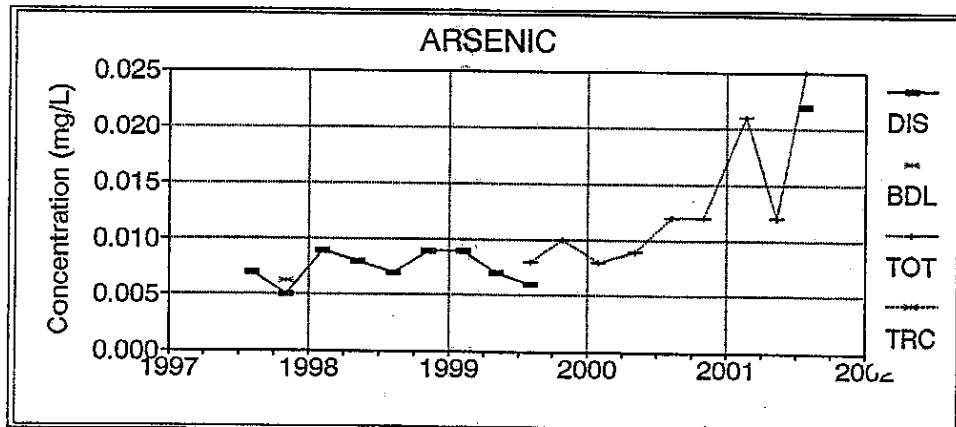
BDL - Below Analytical Detection Limit



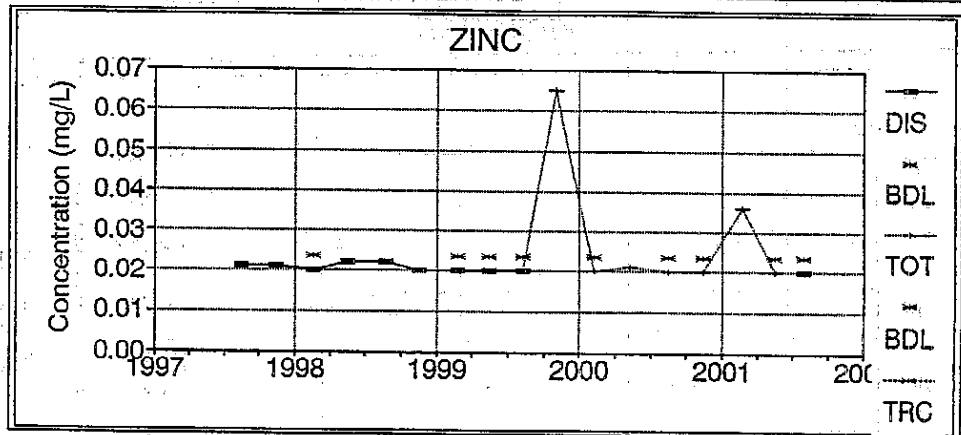
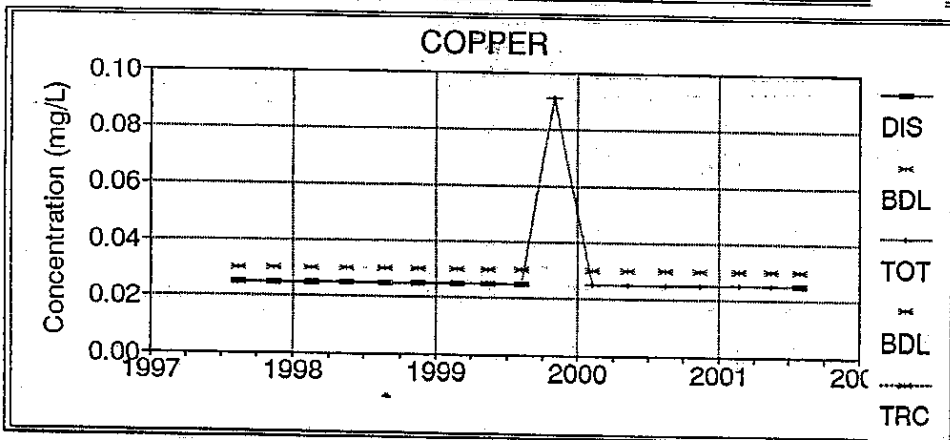
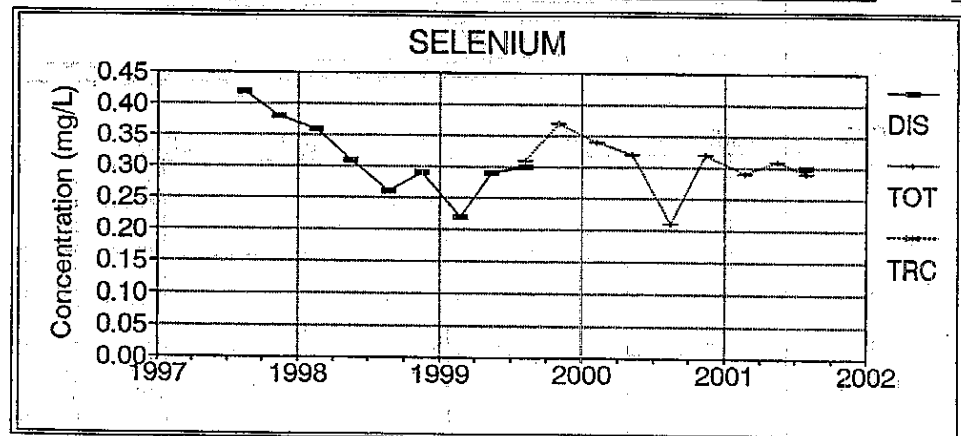
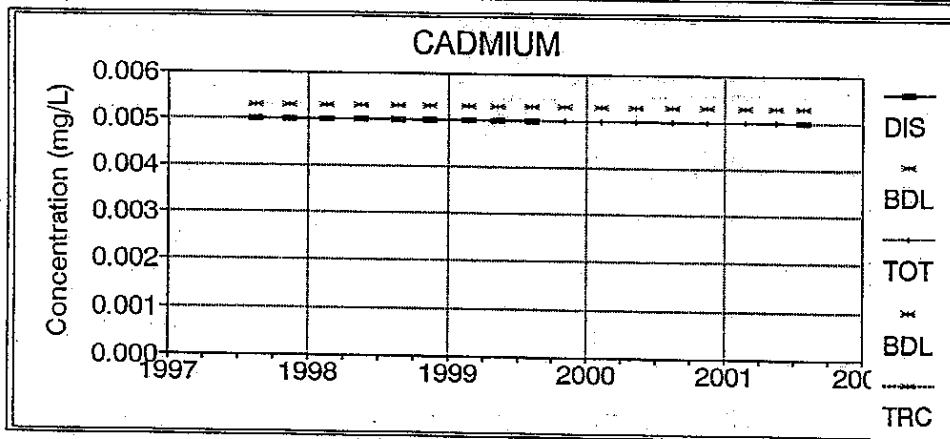
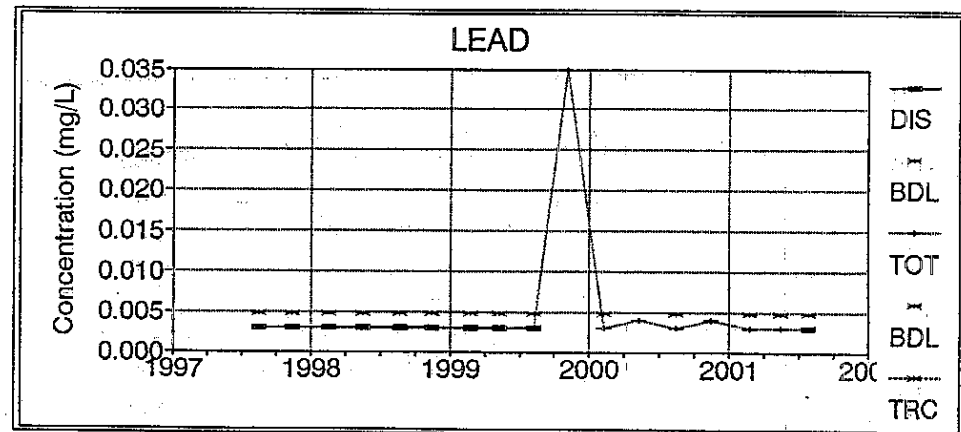
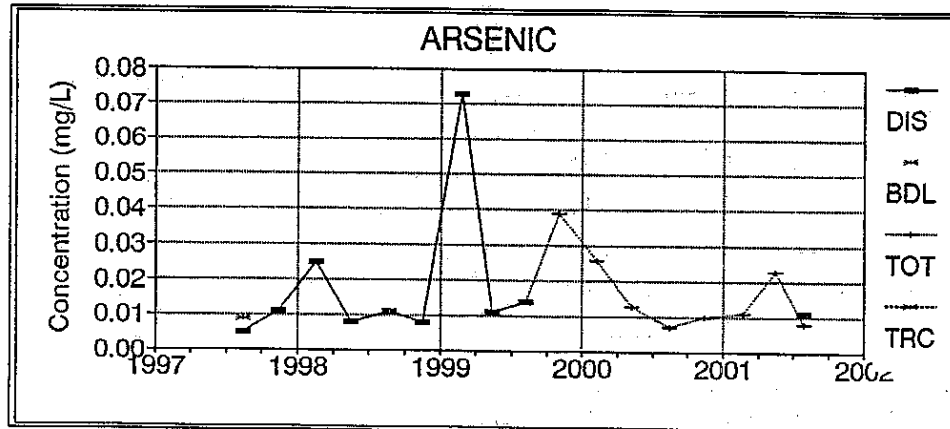
BDL - Below Analytical Detection Limit



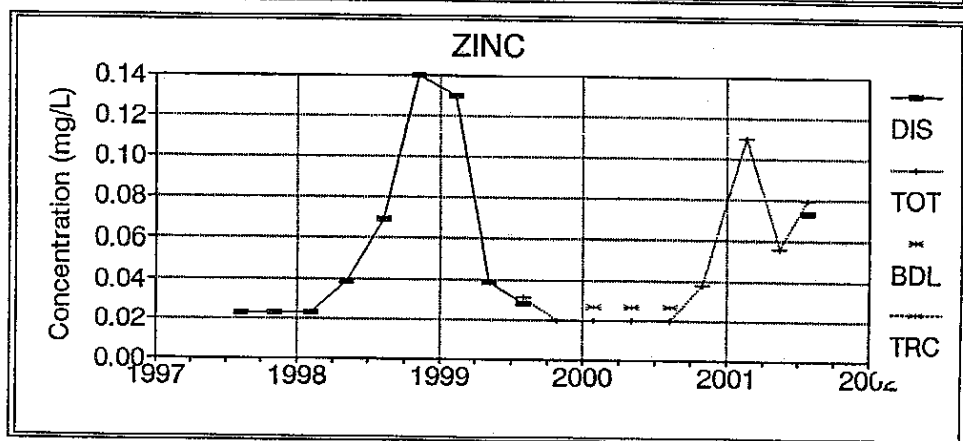
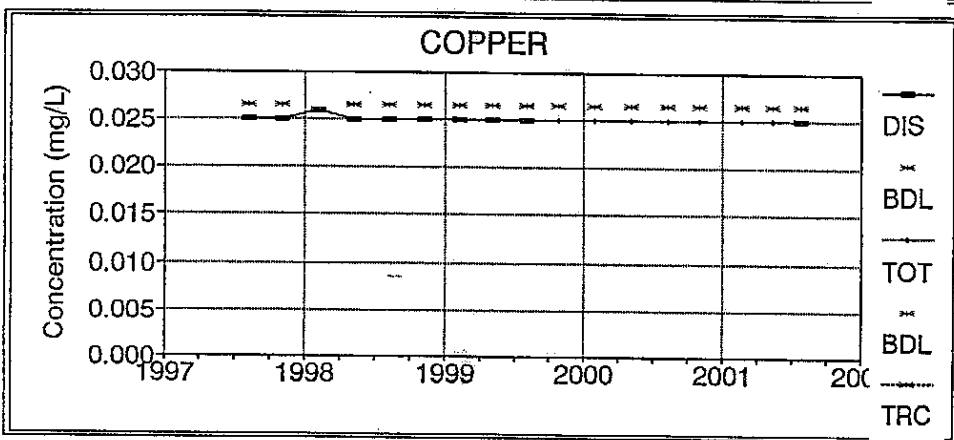
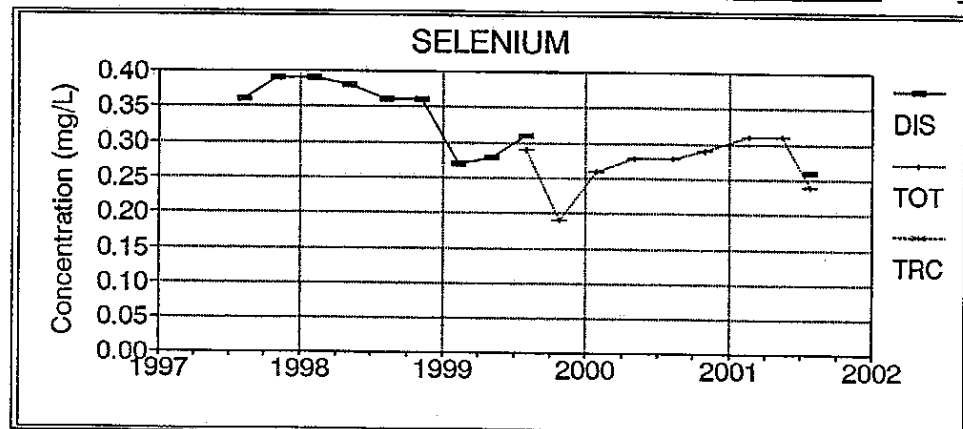
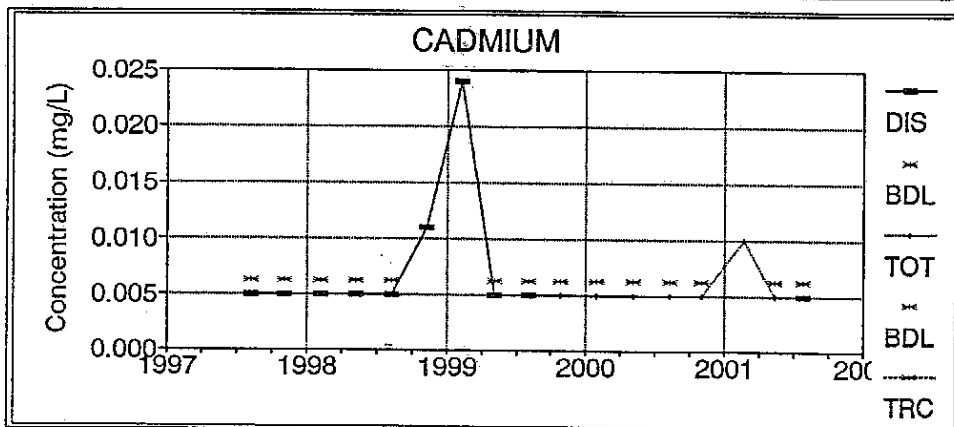
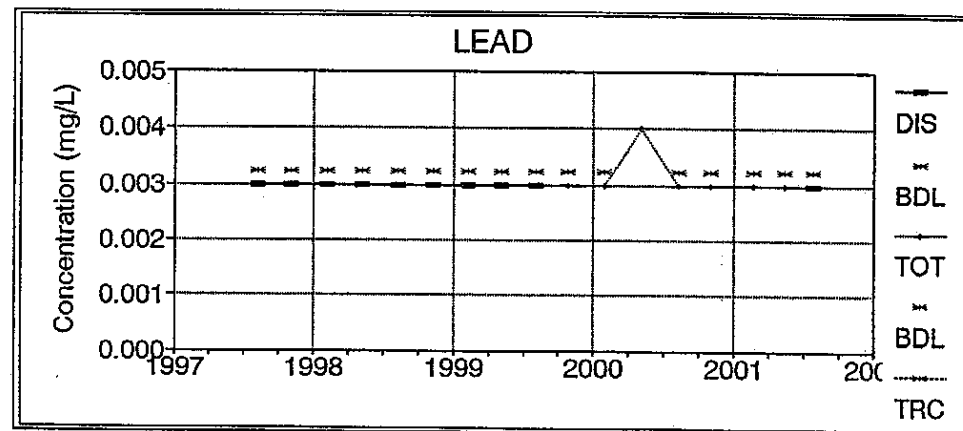
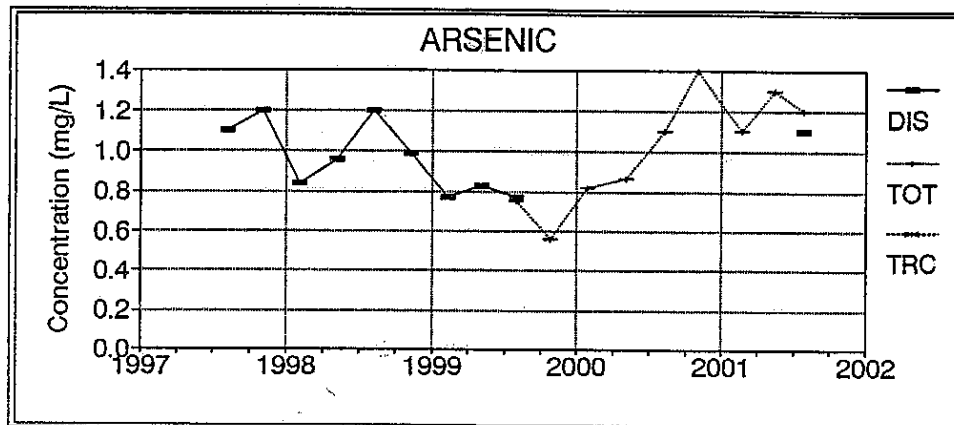
BDL - Below Analytical Detection Limit



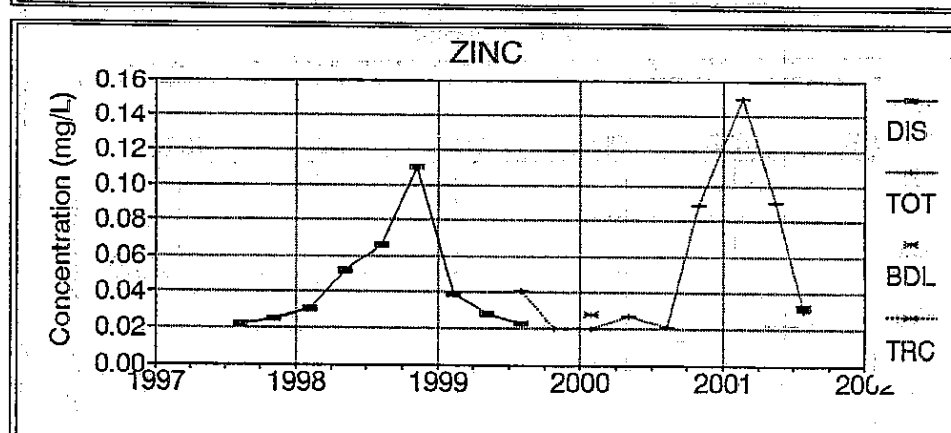
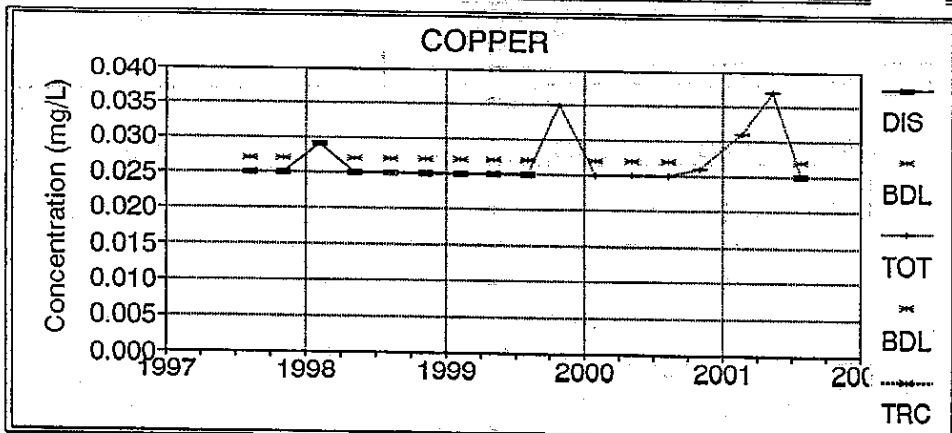
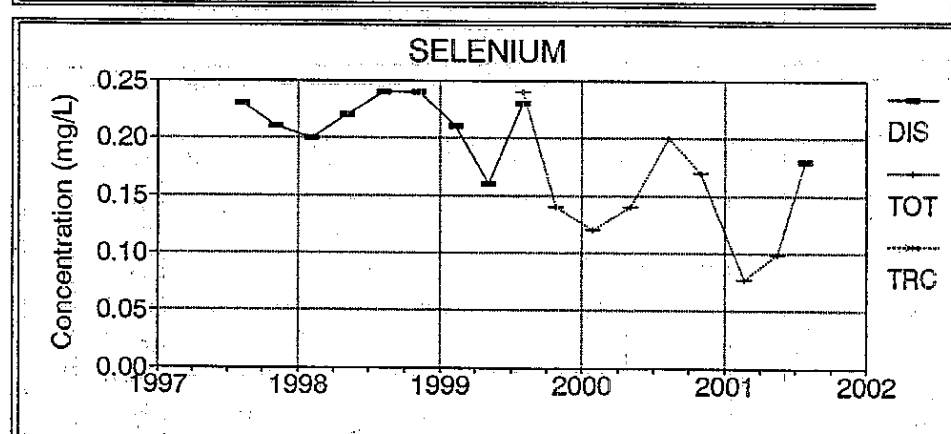
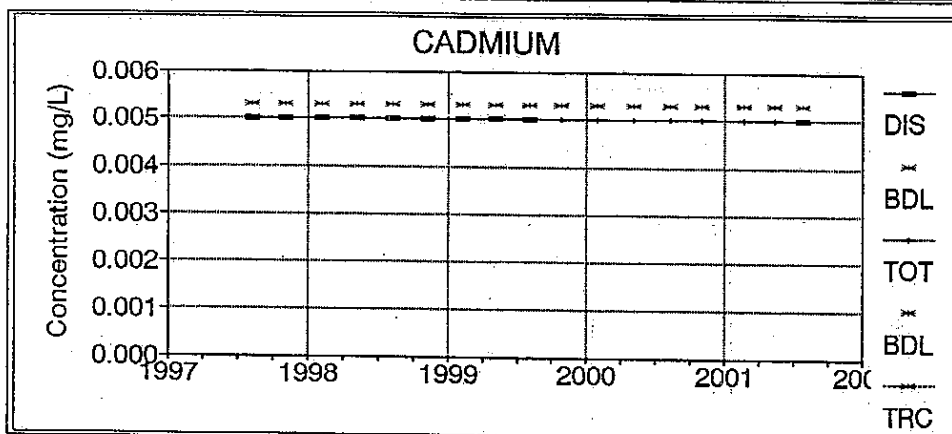
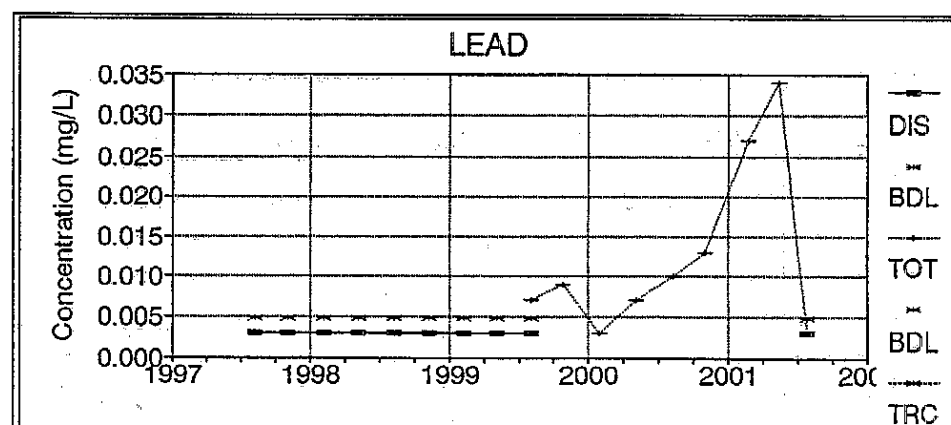
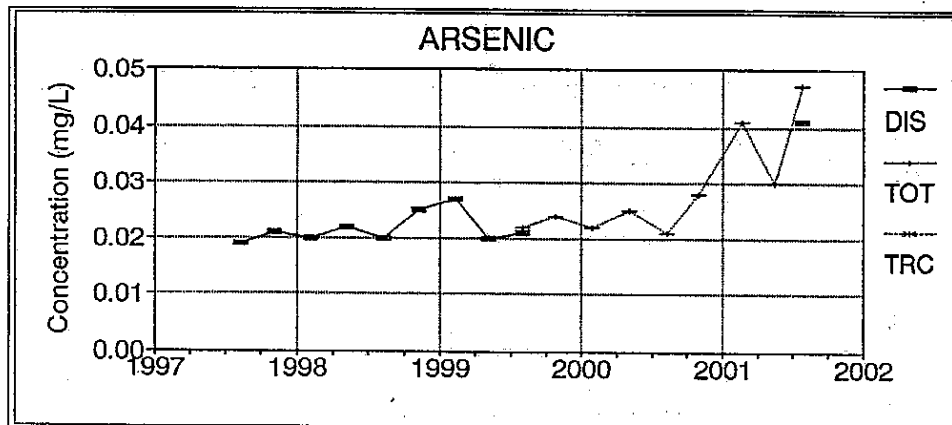
BDL - Below Analytical Detection Limit



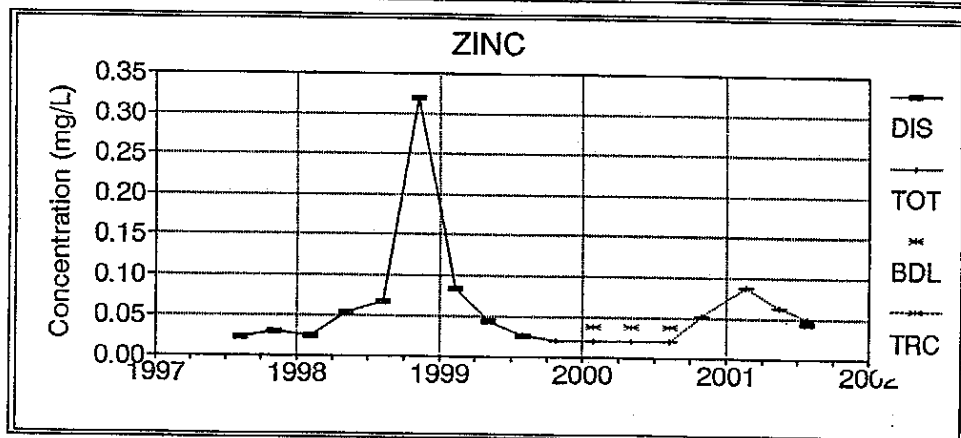
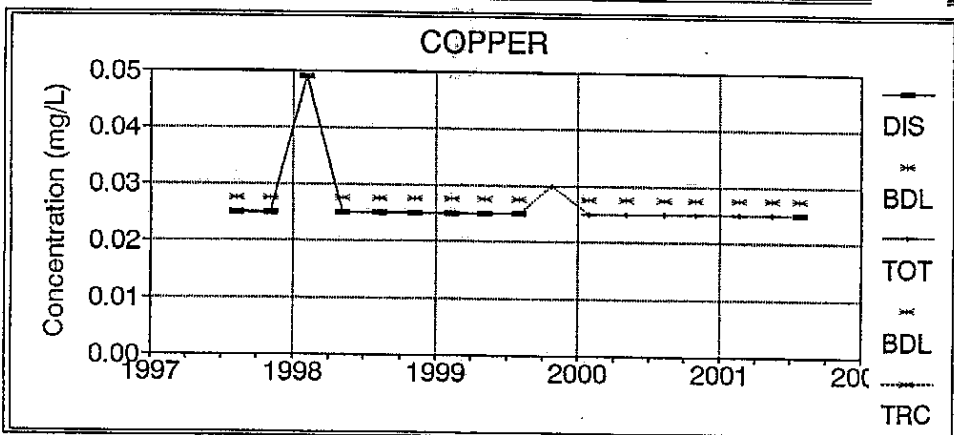
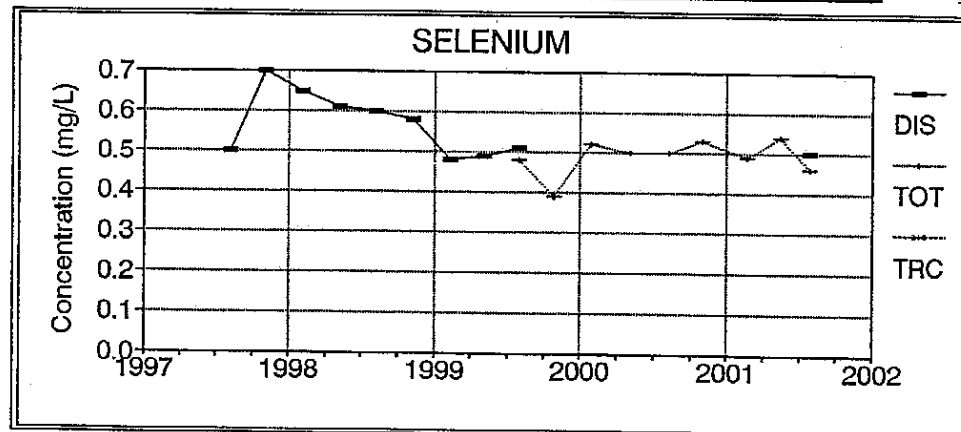
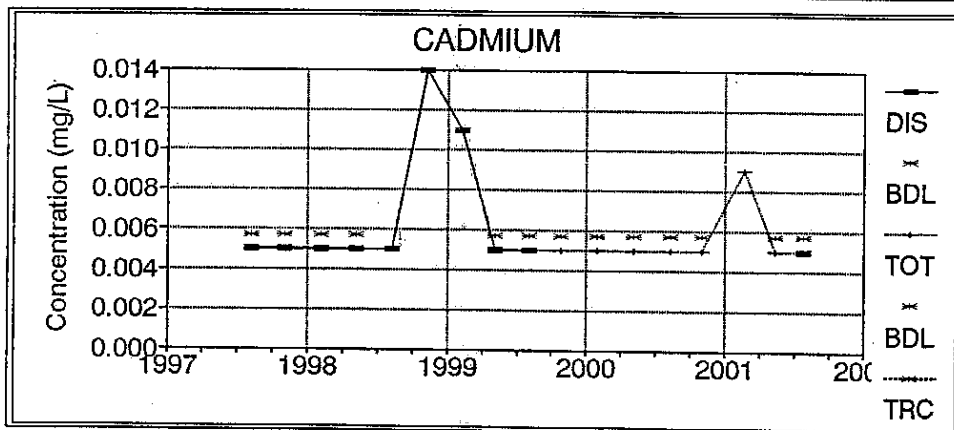
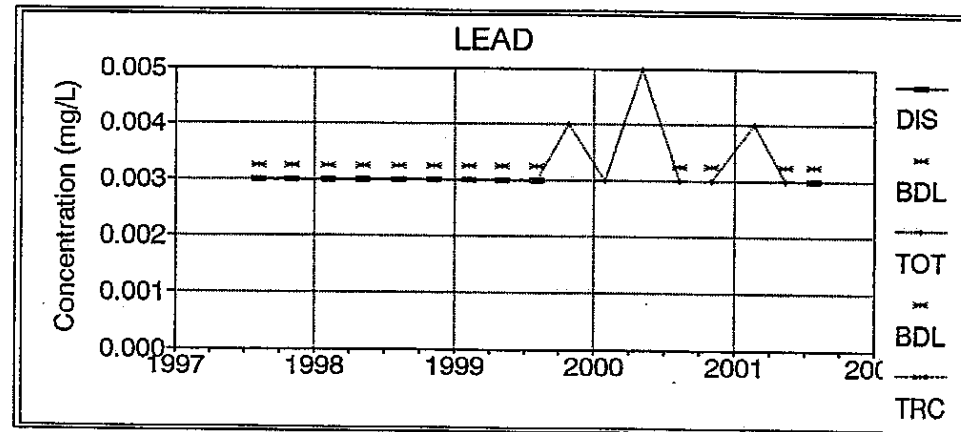
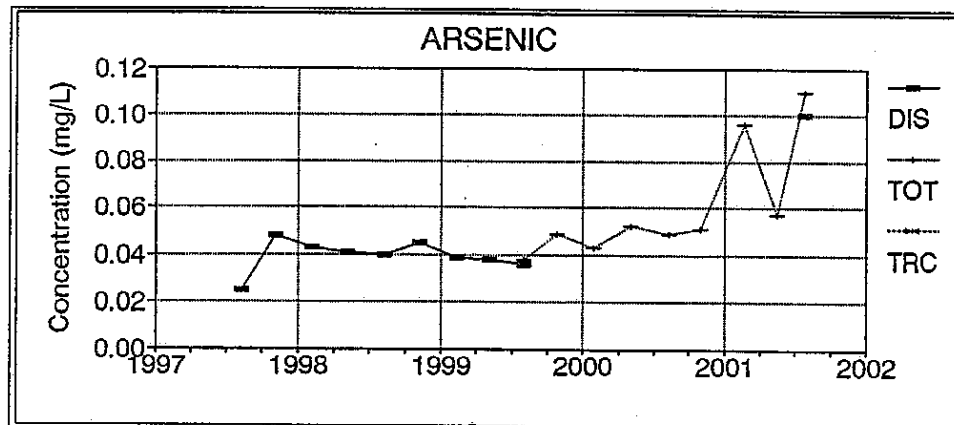
BDL - Below Analytical Detection Limit



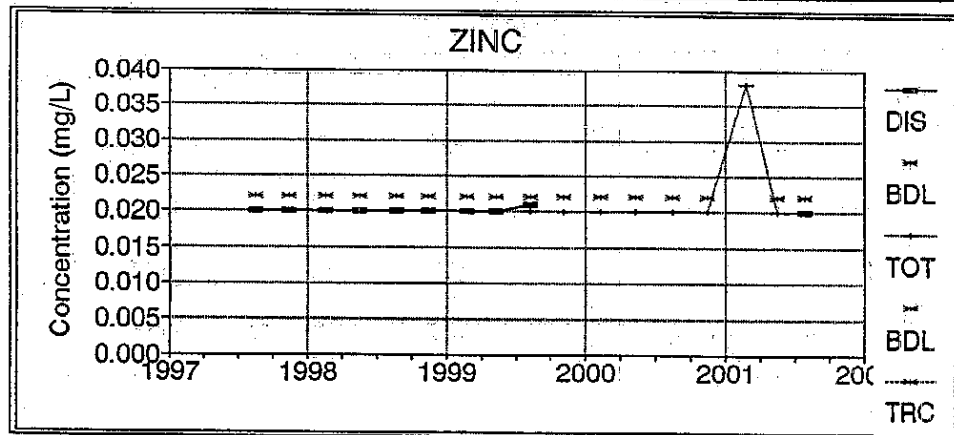
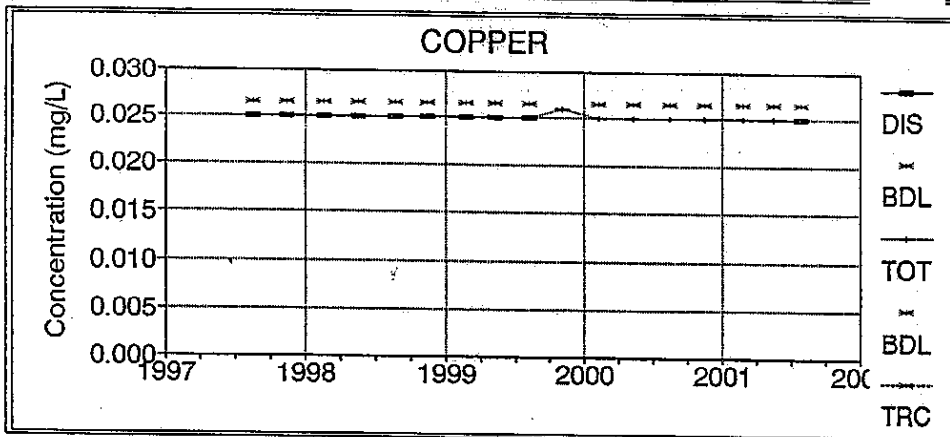
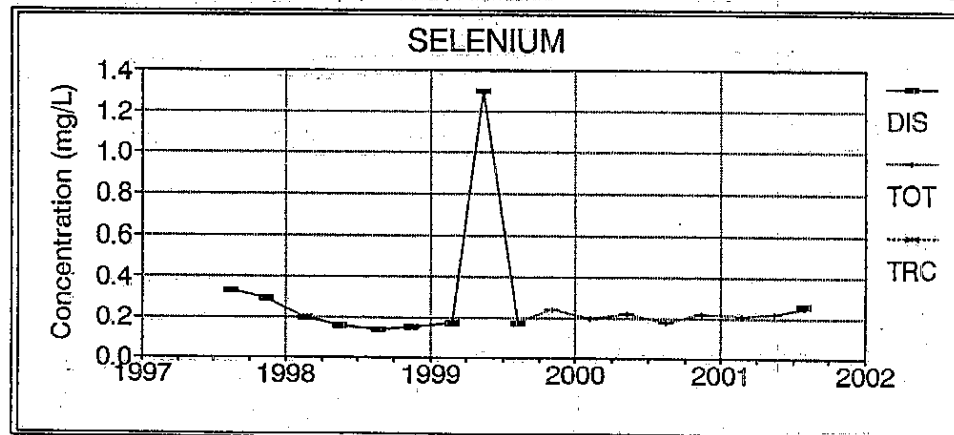
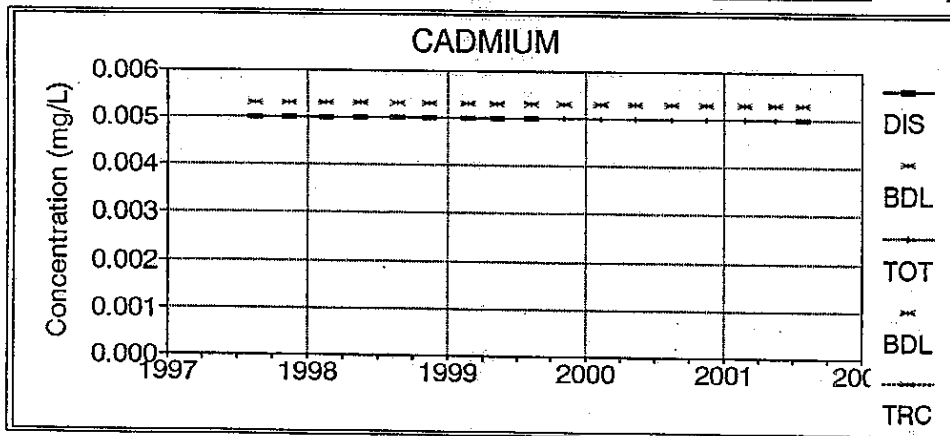
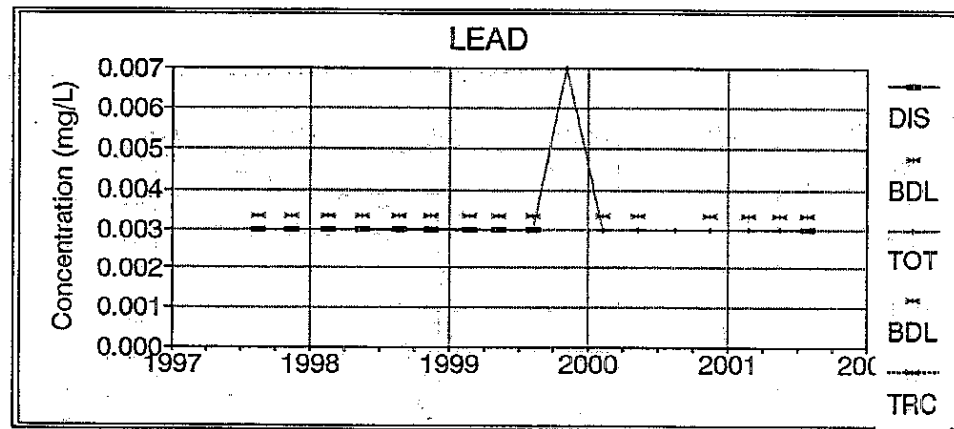
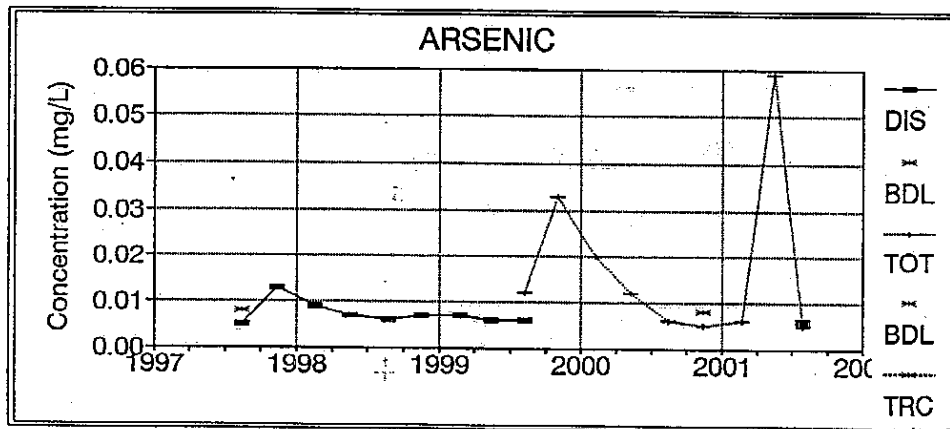
BDL - Below Analytical Detection Limit



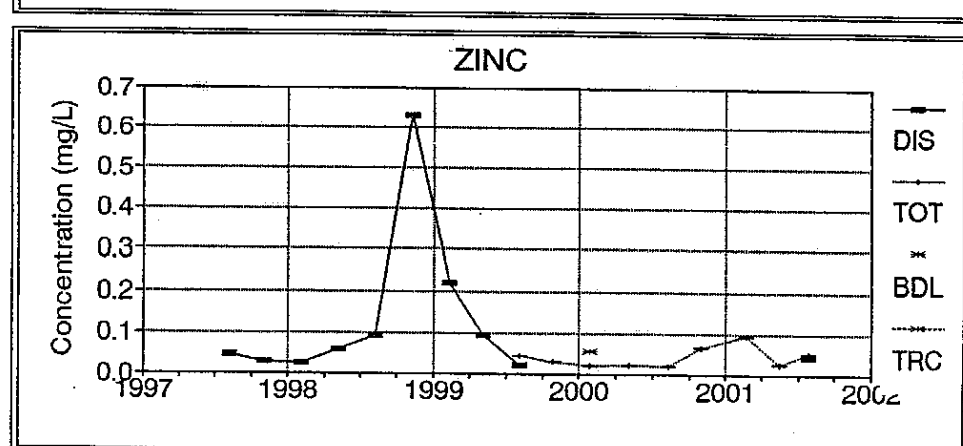
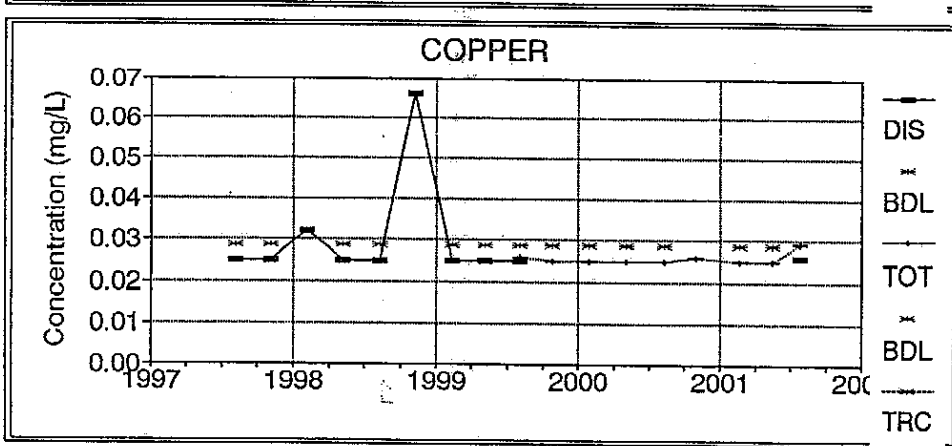
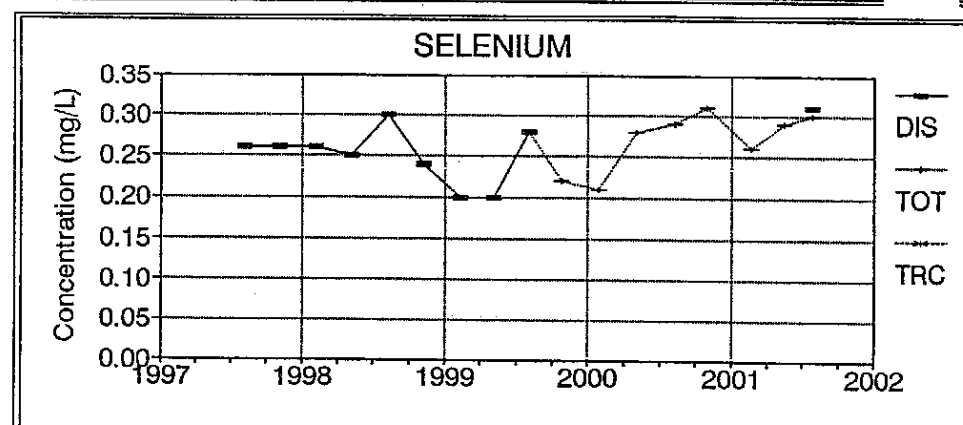
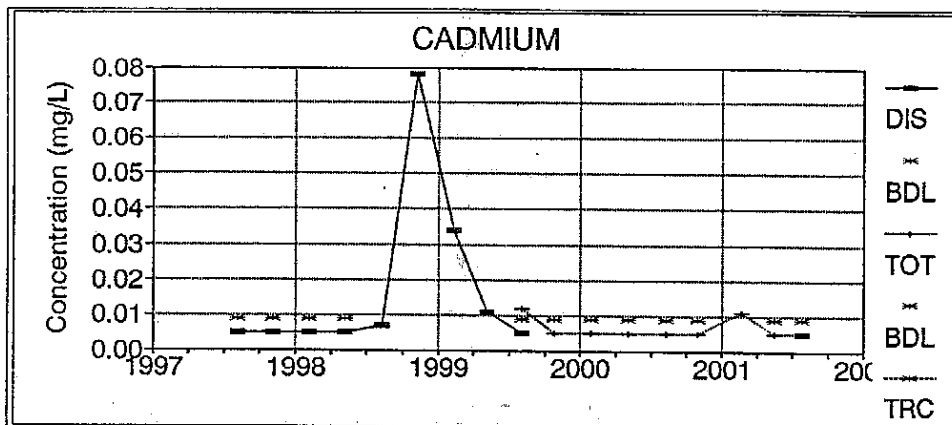
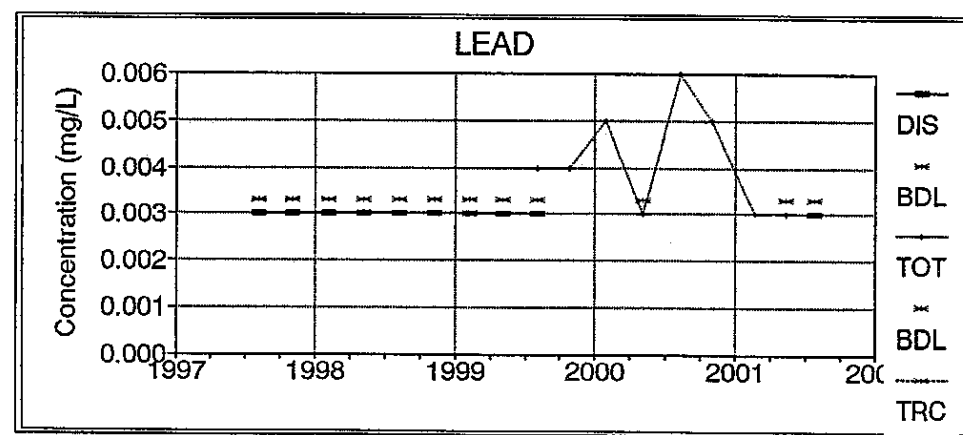
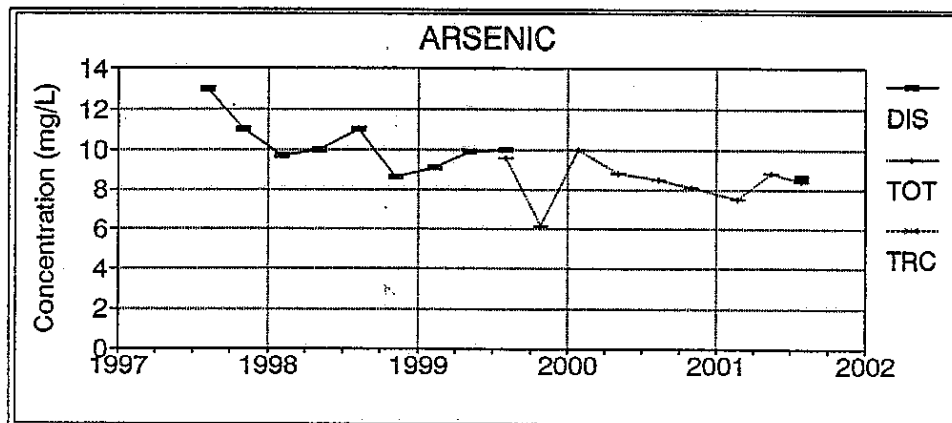
BDL - Below Analytical Detection Limit



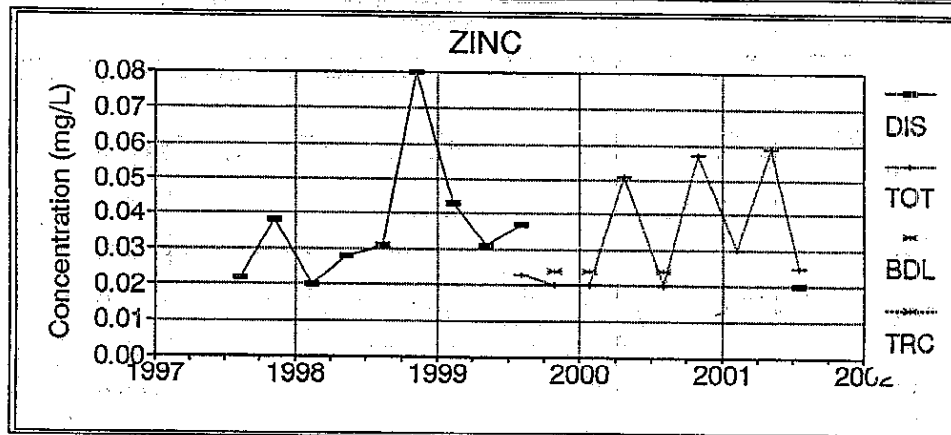
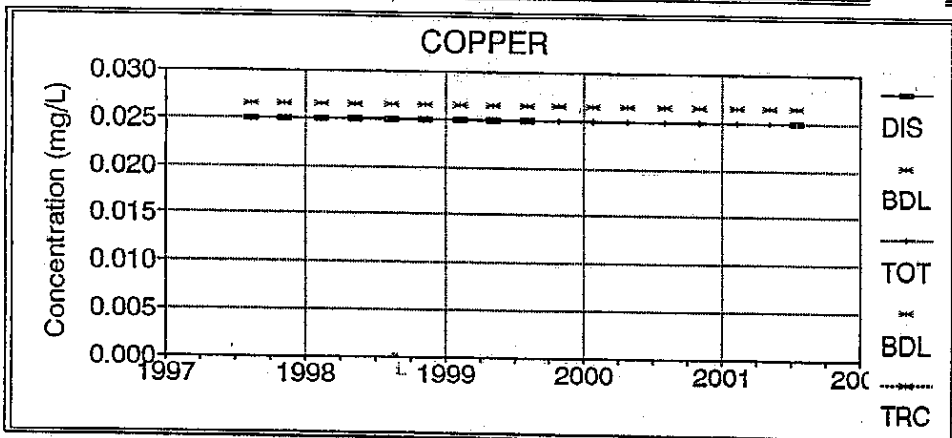
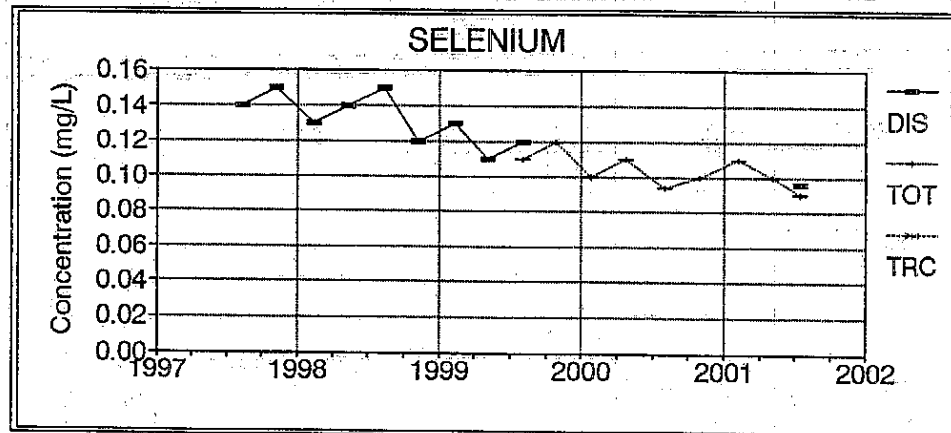
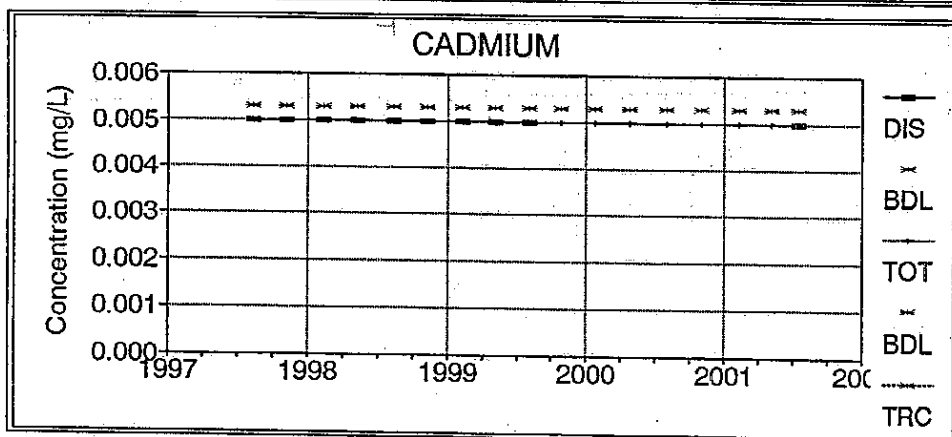
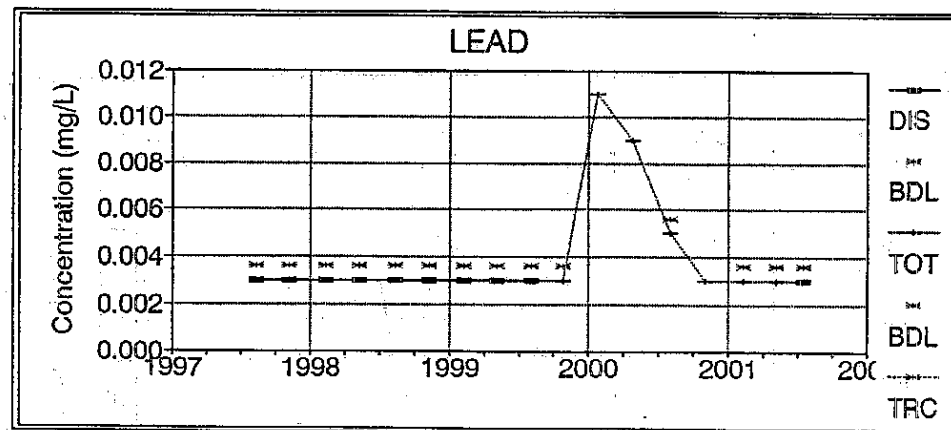
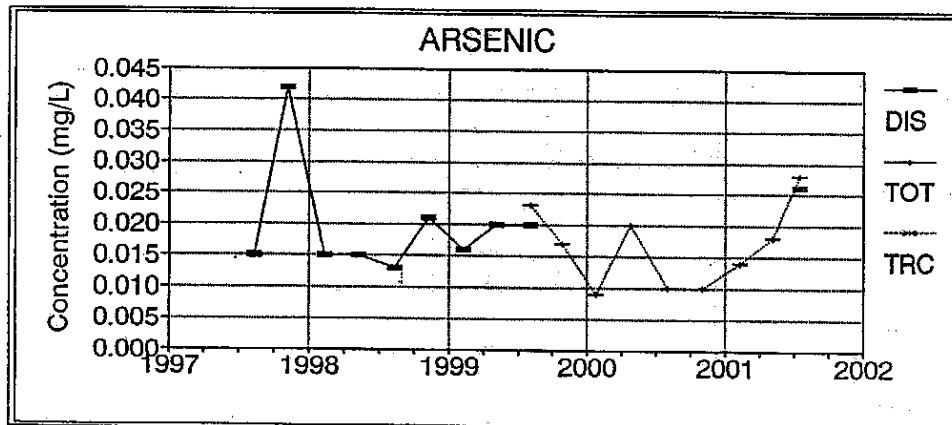
BDL - Below Analytical Detection Limit



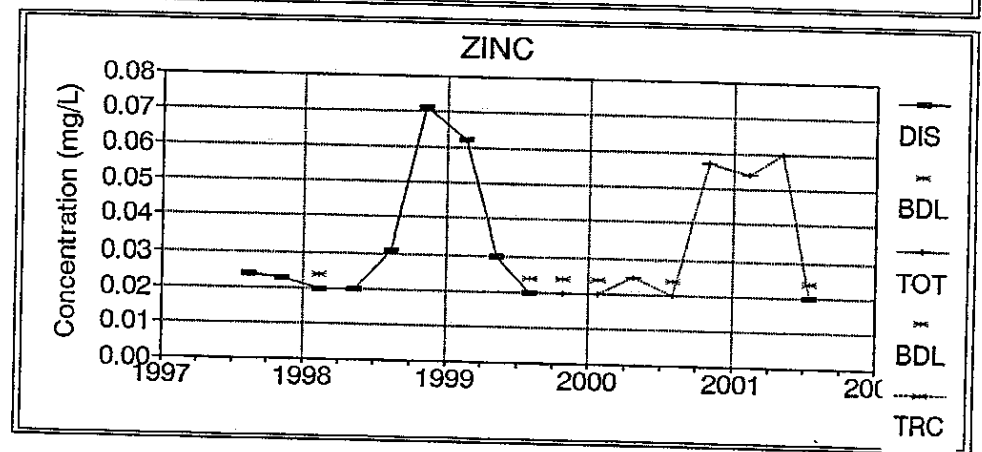
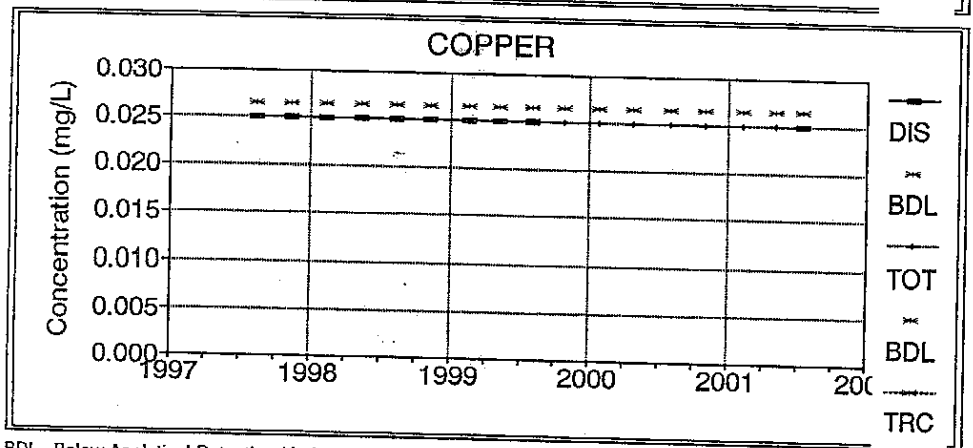
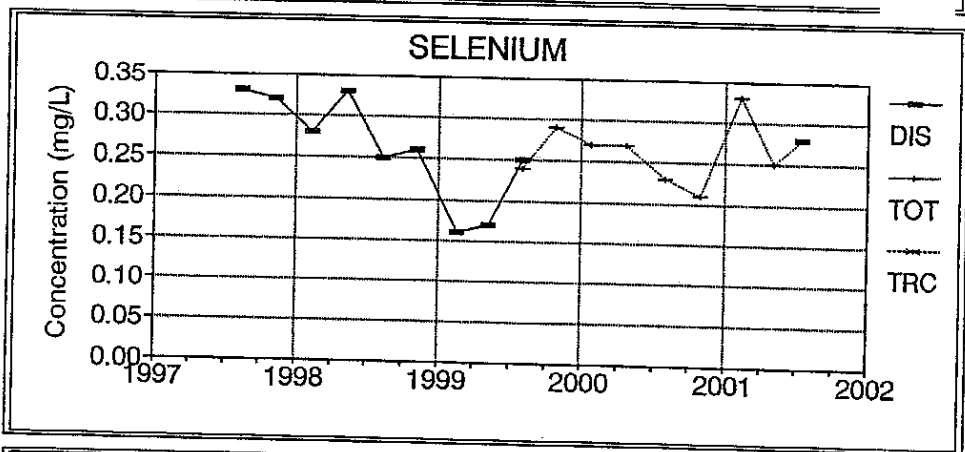
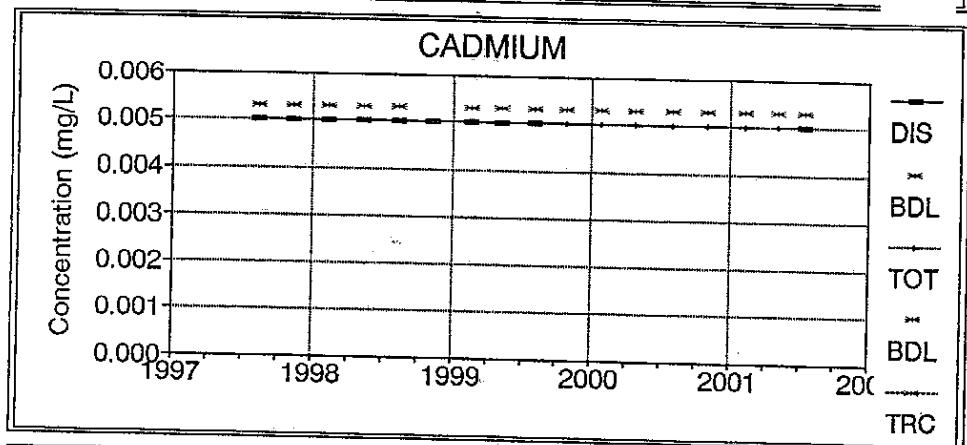
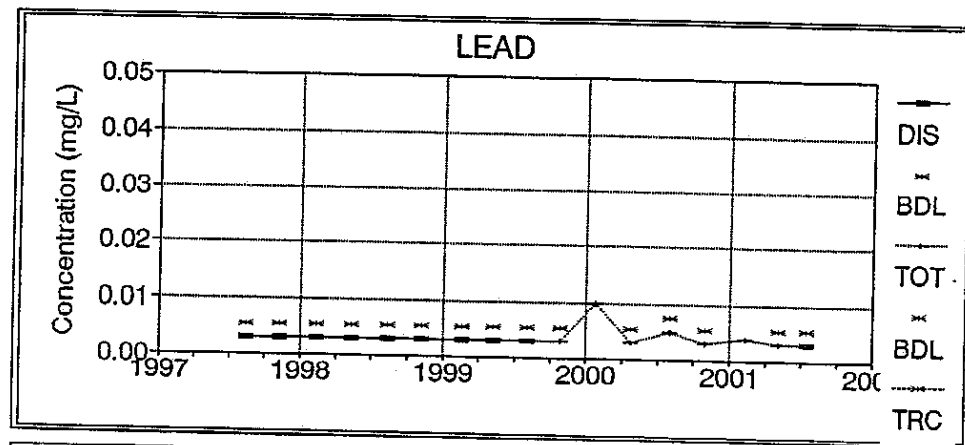
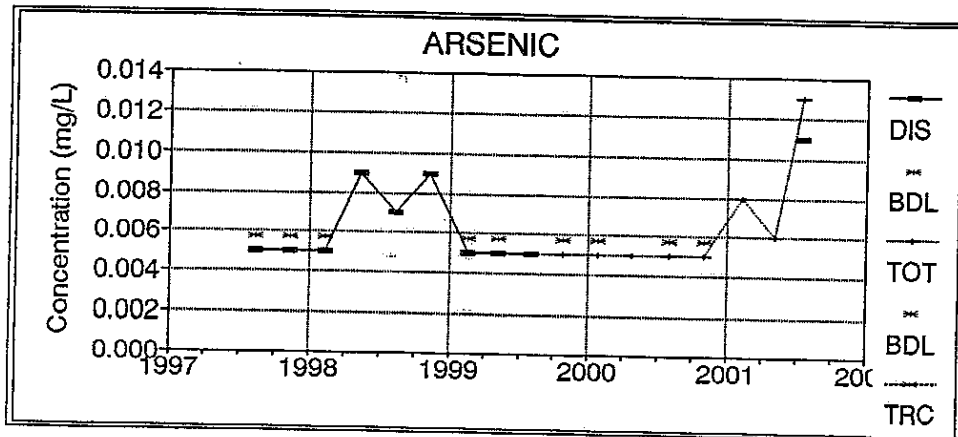
BDL - Below Analytical Detection Limit



BDL - Below Analytical Detection Limit




BDL - Below Analytical Detection Limit



BDL - Below Analytical Detection Limit

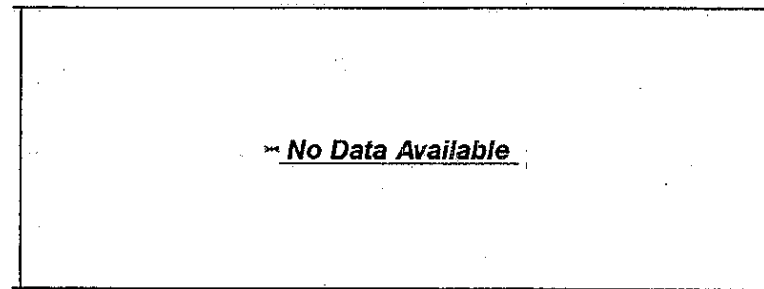
ARSENIC



N/A

No Data Available


LEAD



N/A

No Data Available

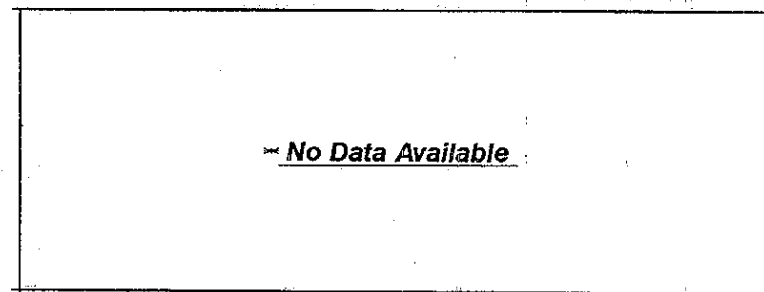
CADMIUM



N/A

No Data Available

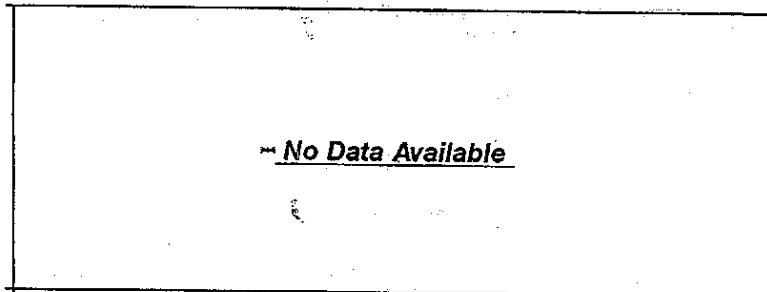
SELENIUM



N/A

No Data Available


COPPER



N/A

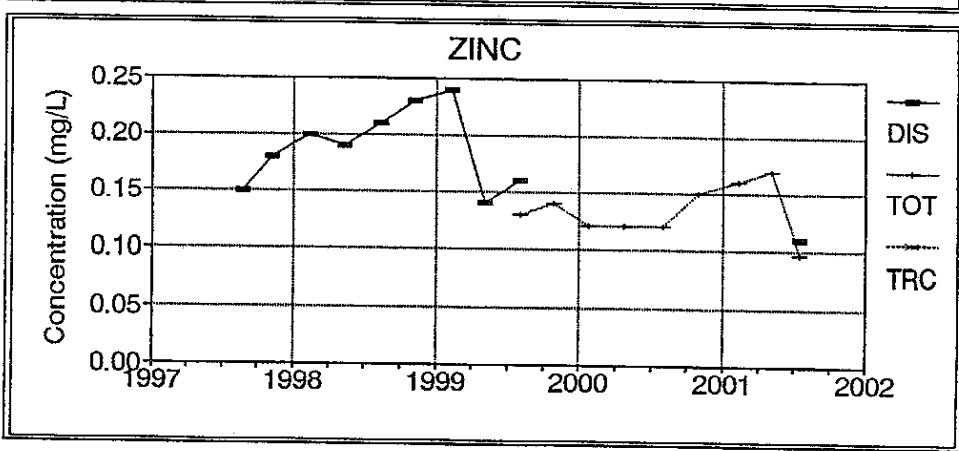
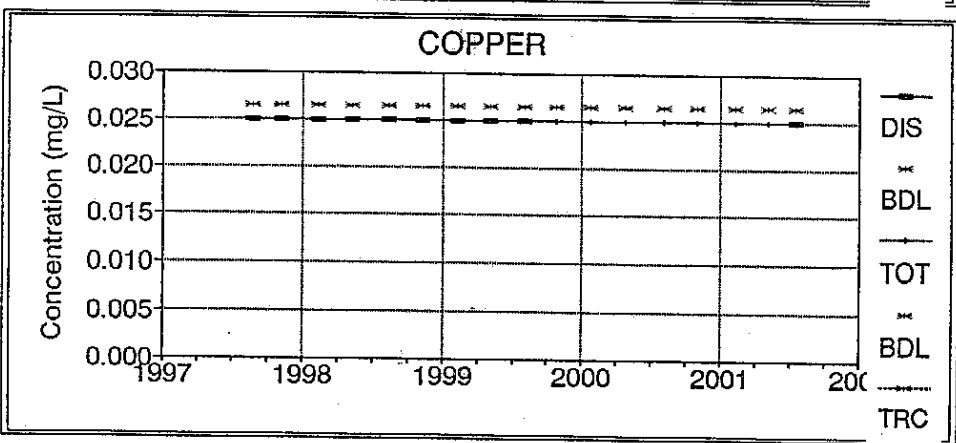
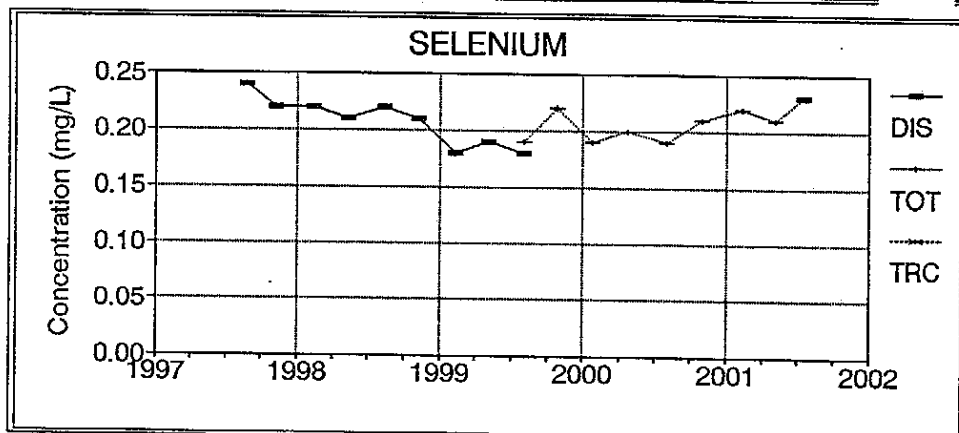
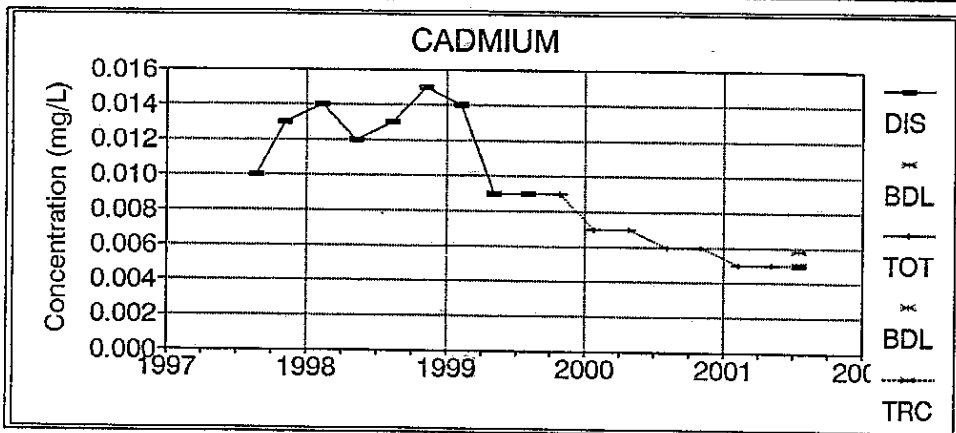
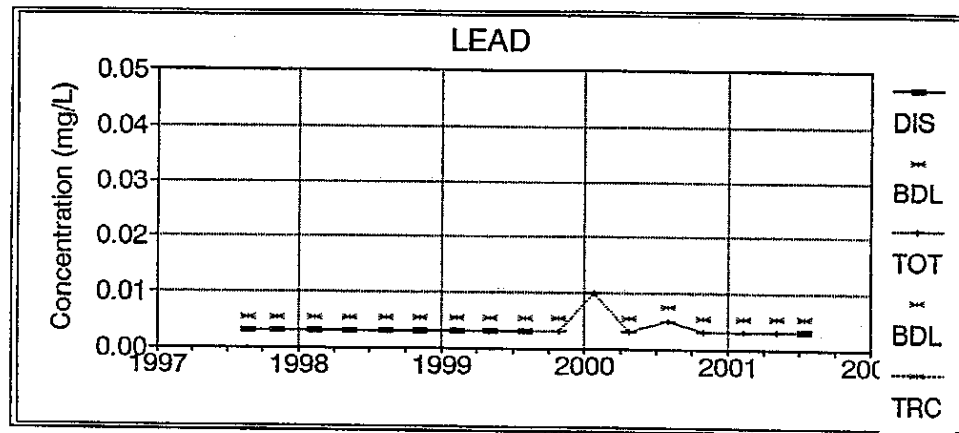
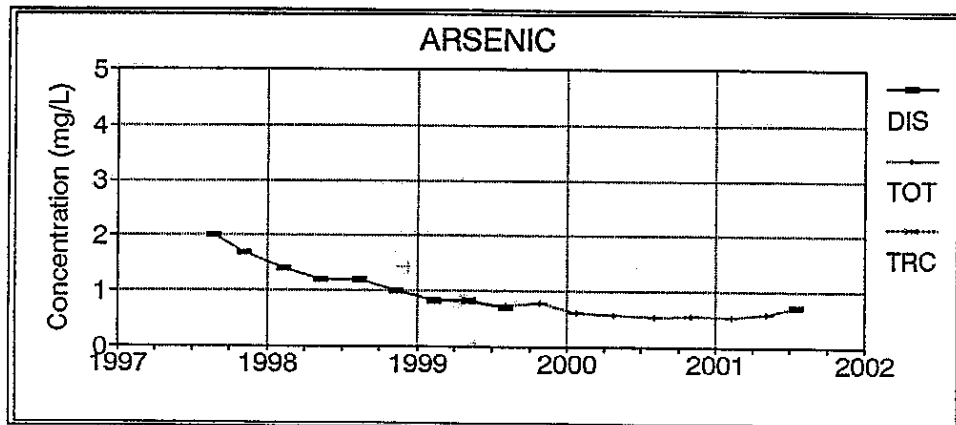
No Data Available

ZINC




N/A

No Data Available



BDL - Below Analytical Detection Limit


ARSENIC



N/A

No Data Available


LEAD



N/A

No Data Available


CADMIUM



N/A

No Data Available

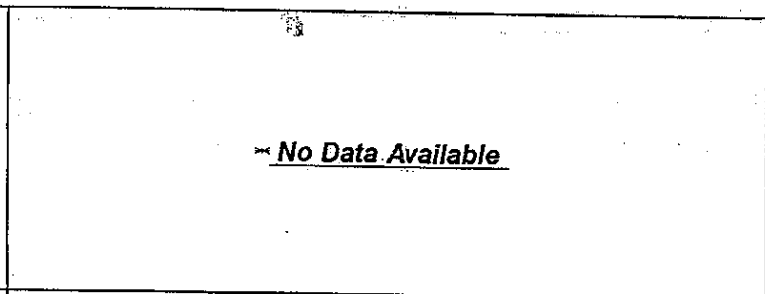
SELENIUM



N/A

No Data Available


COPPER



N/A

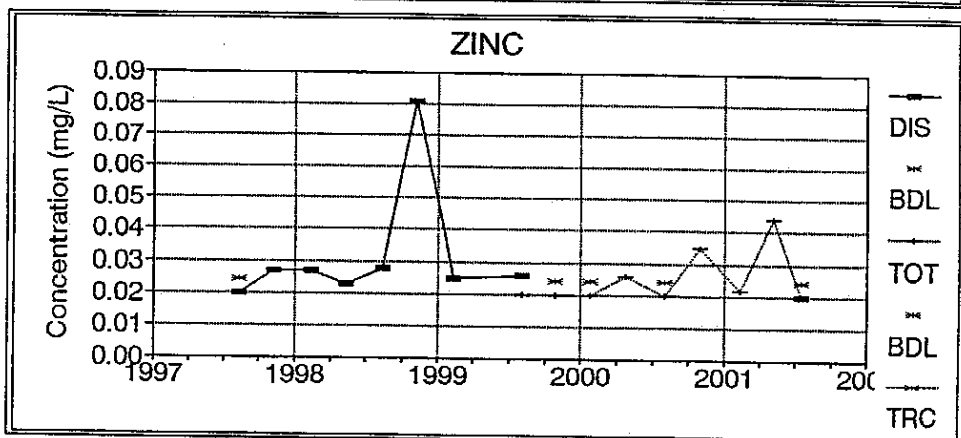
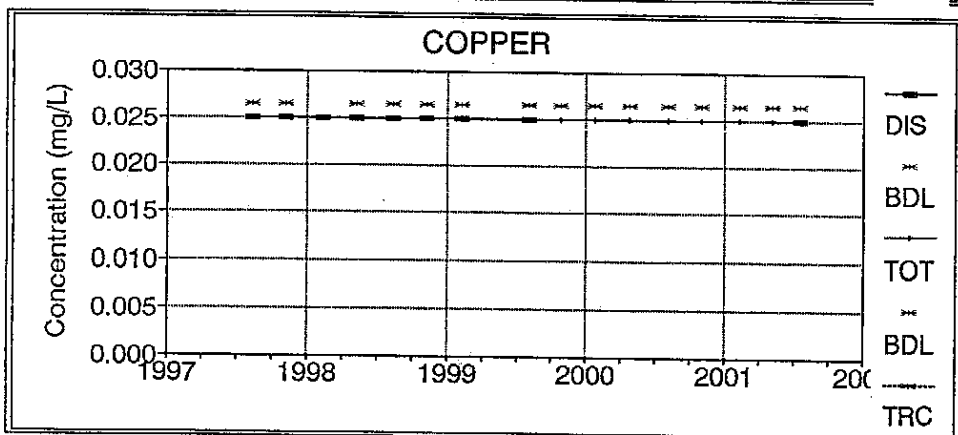
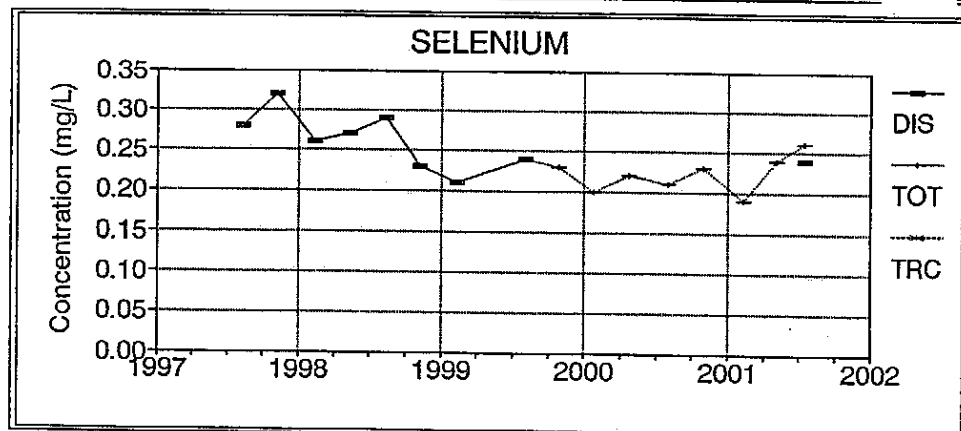
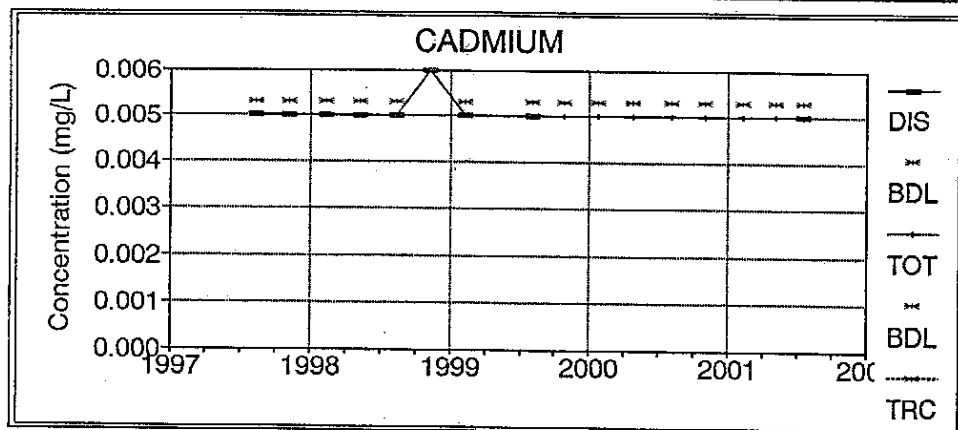
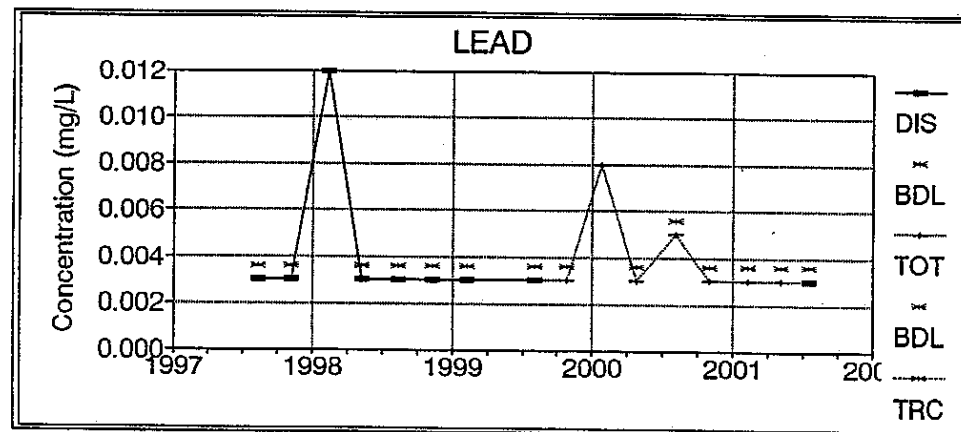
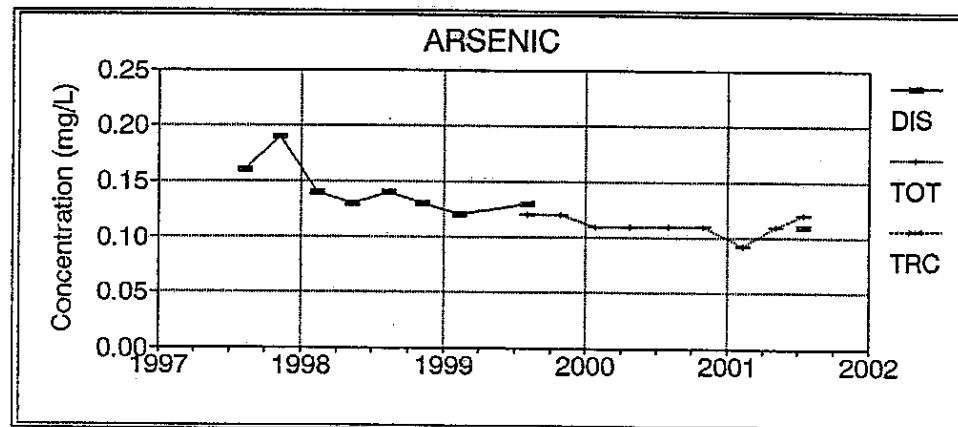
No Data Available

ZINC




N/A

No Data Available



BDL - Below Analytical Detection Limit


ARSENIC



N/A

No Data Available


LEAD



N/A

No Data Available


CADMIUM



N/A

No Data Available

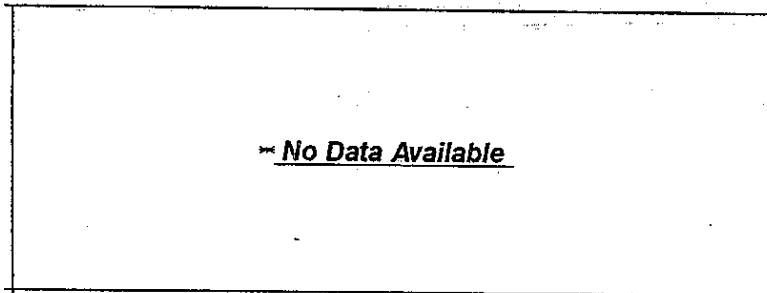
SELENIUM



N/A

No Data Available


COPPER



N/A

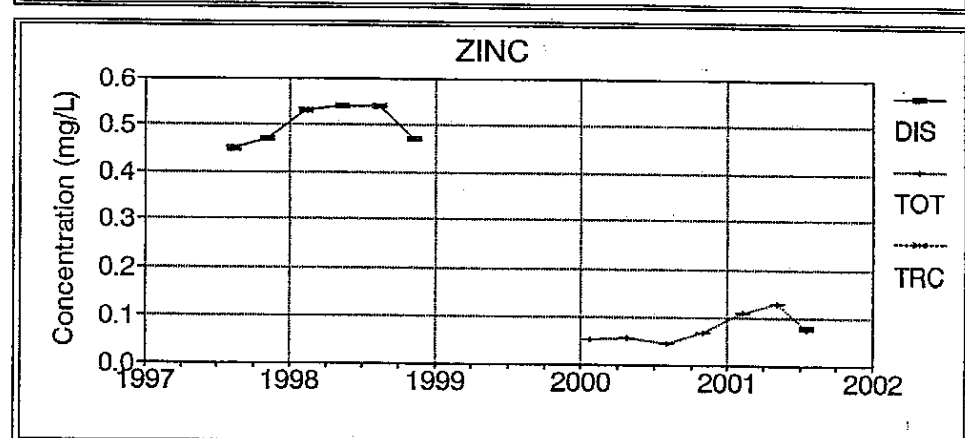
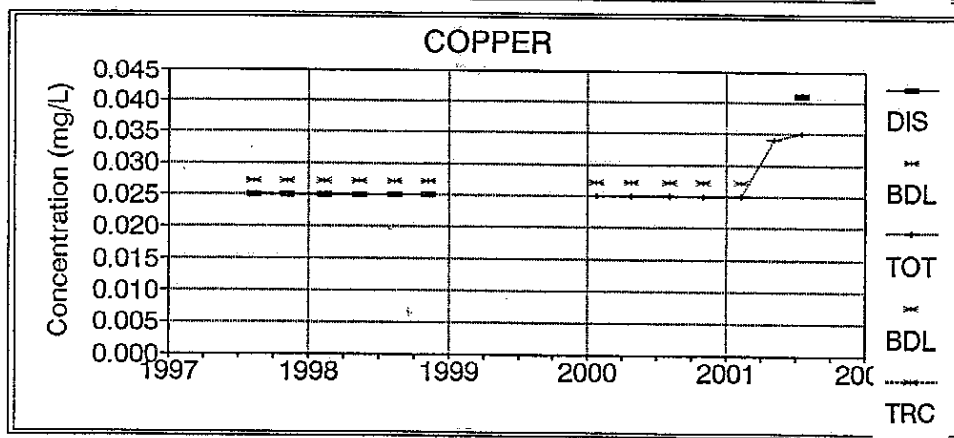
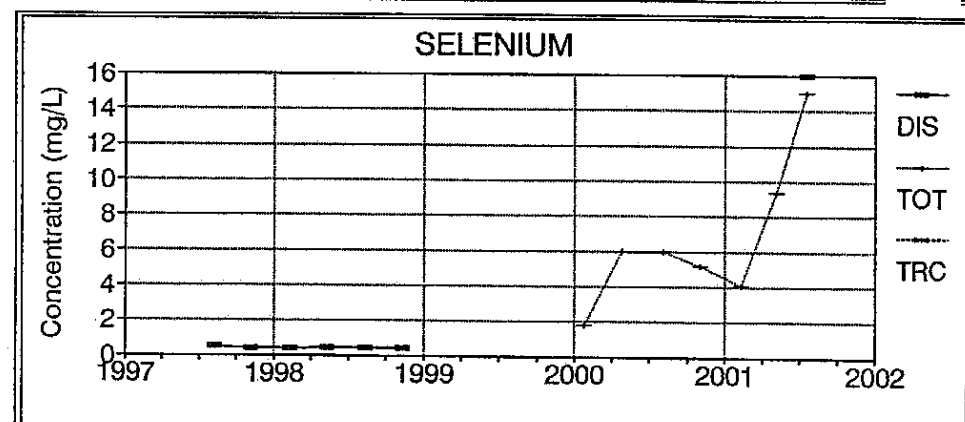
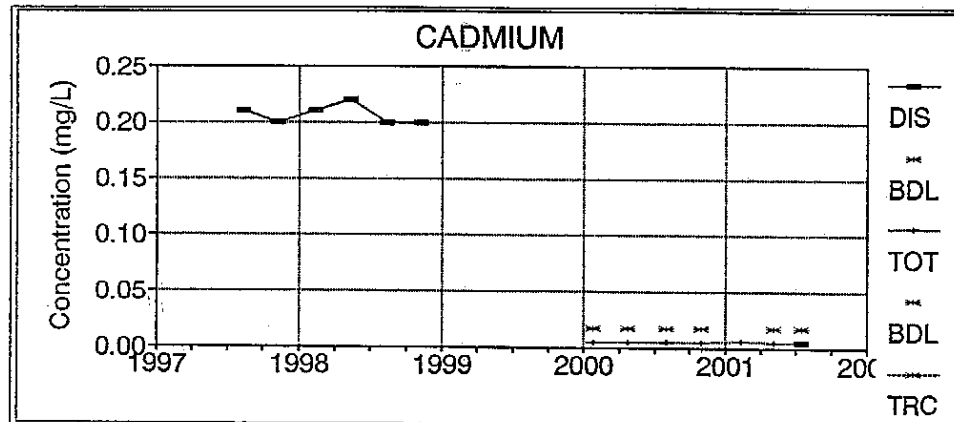
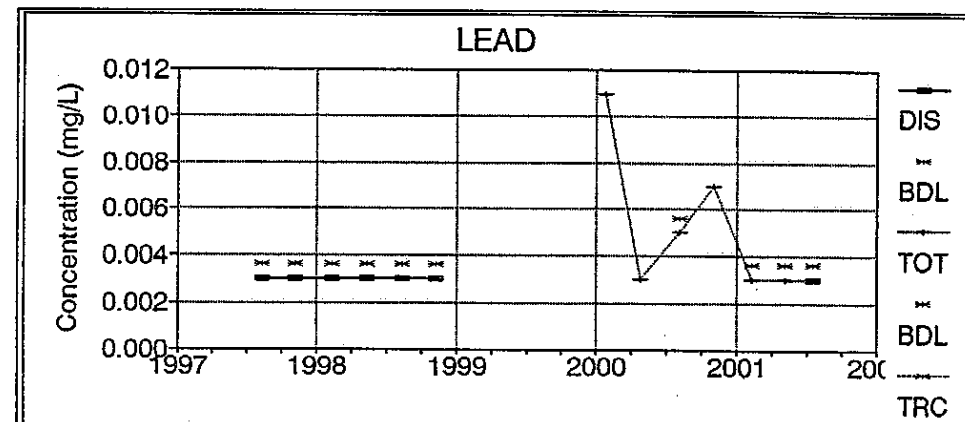
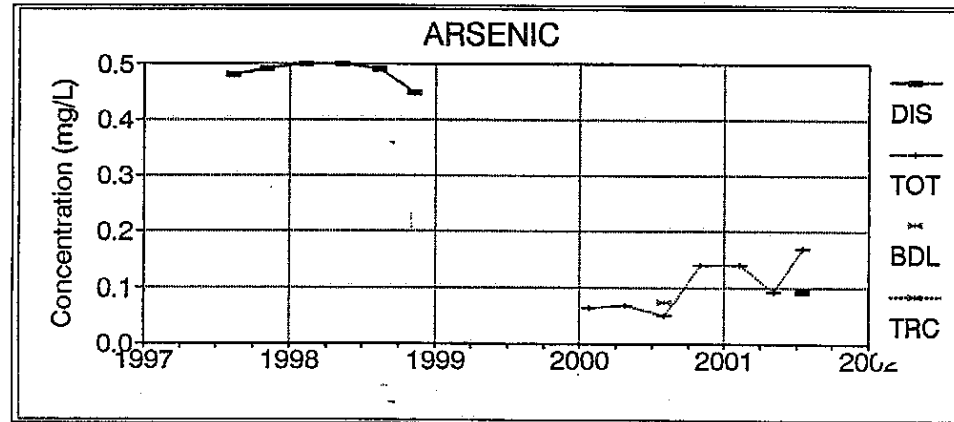
No Data Available

ZINC

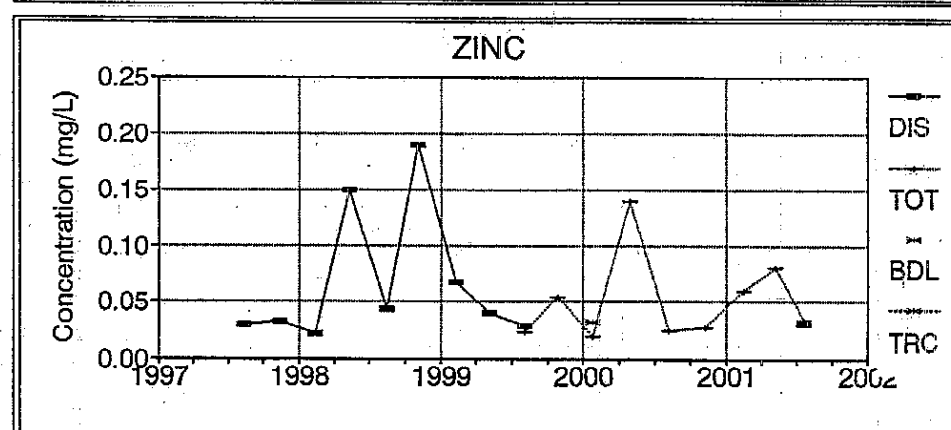
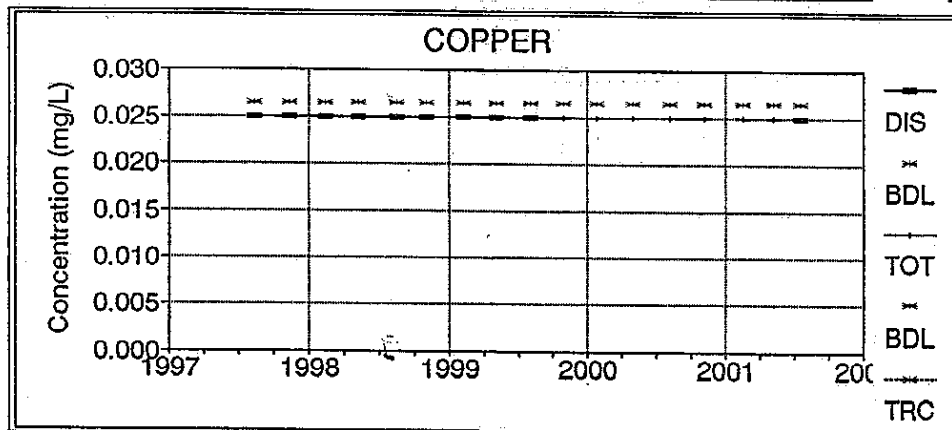
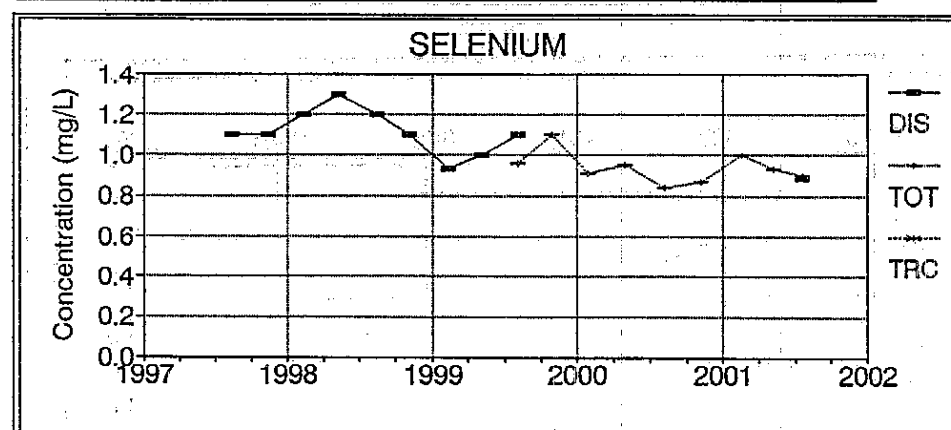
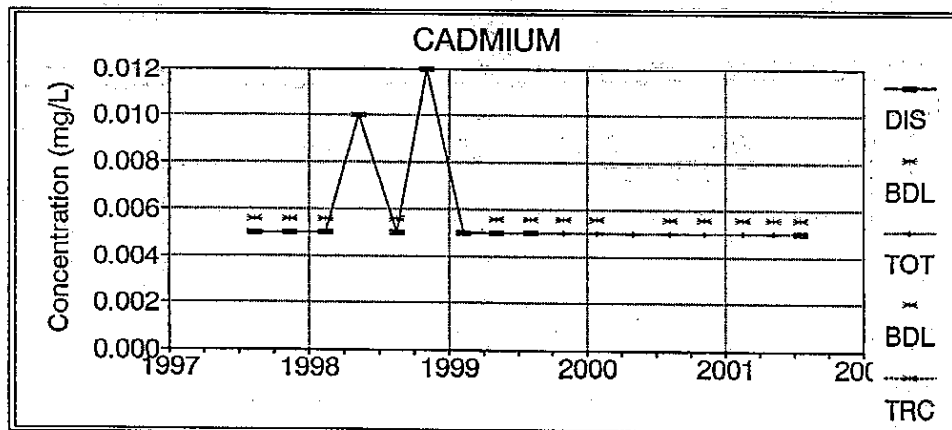
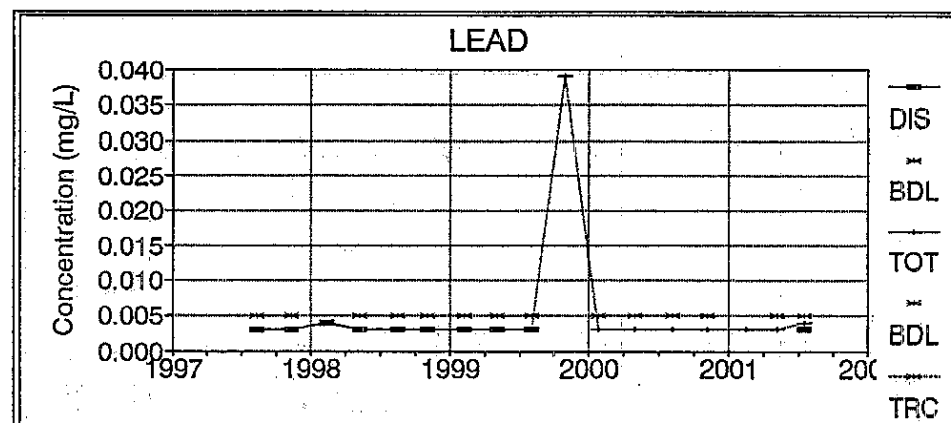
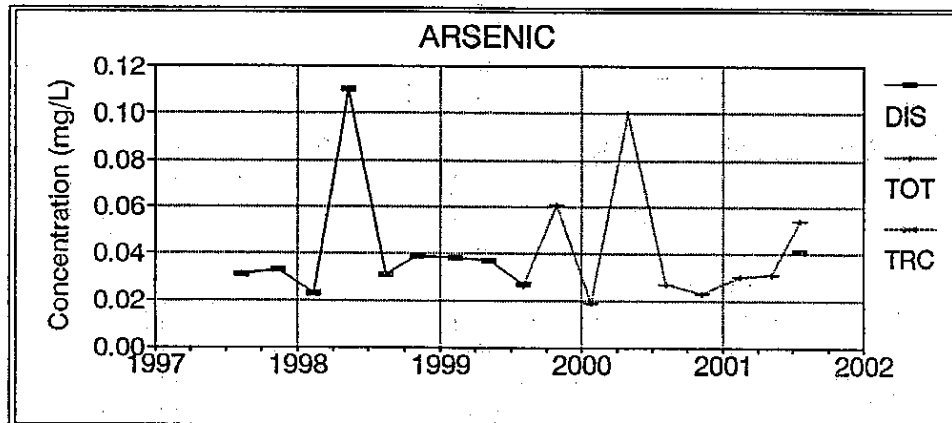


N/A

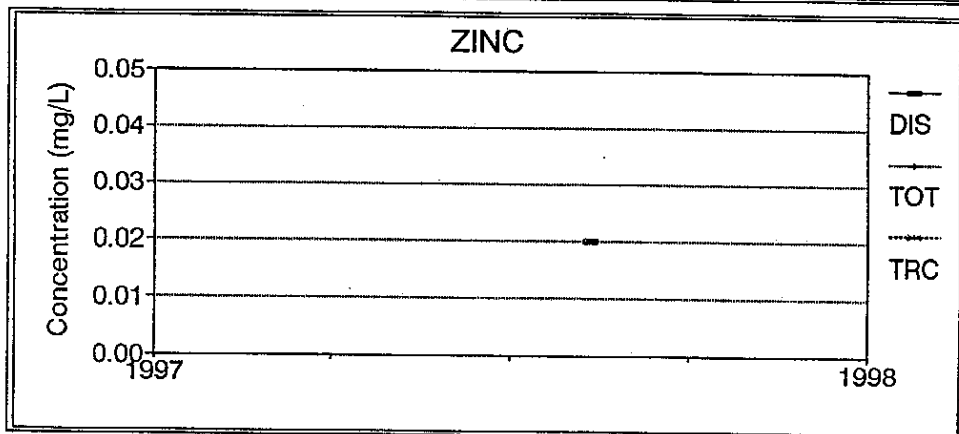



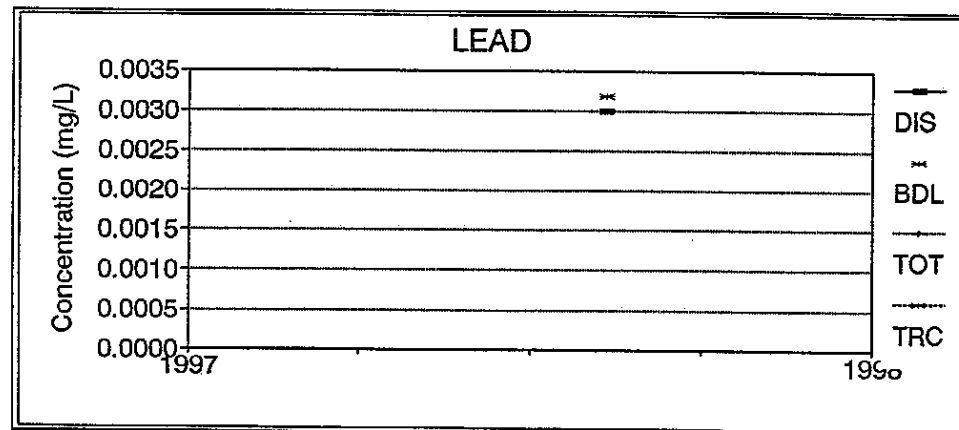

No Data Available



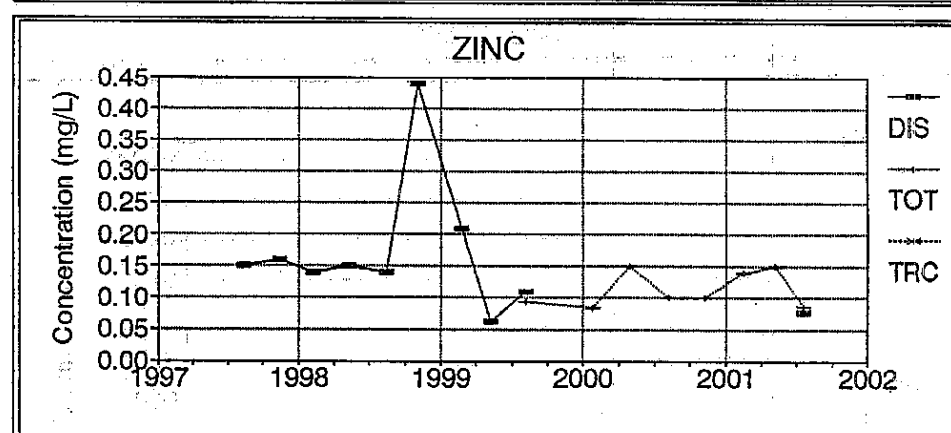
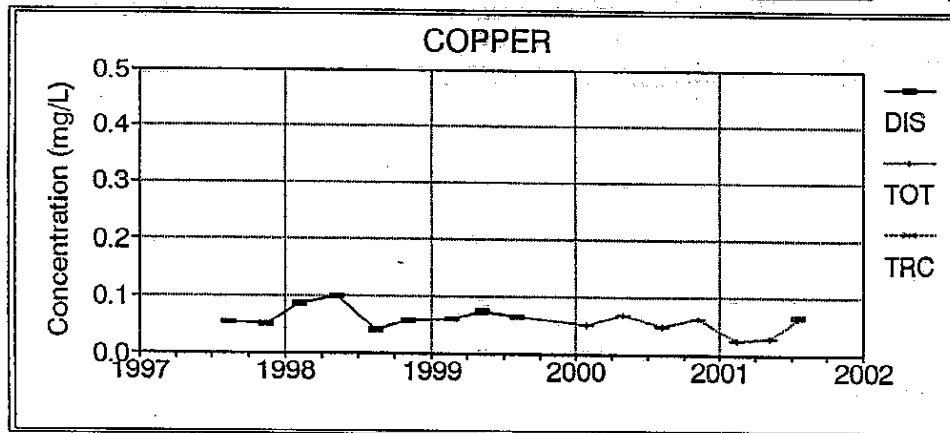
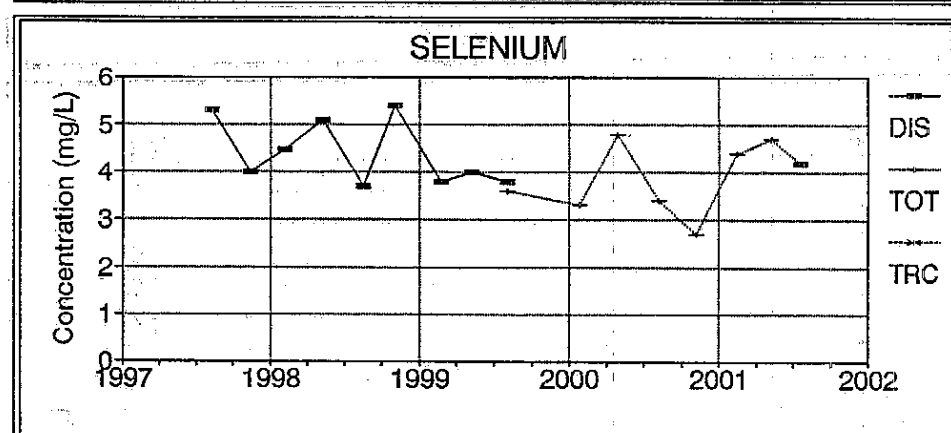
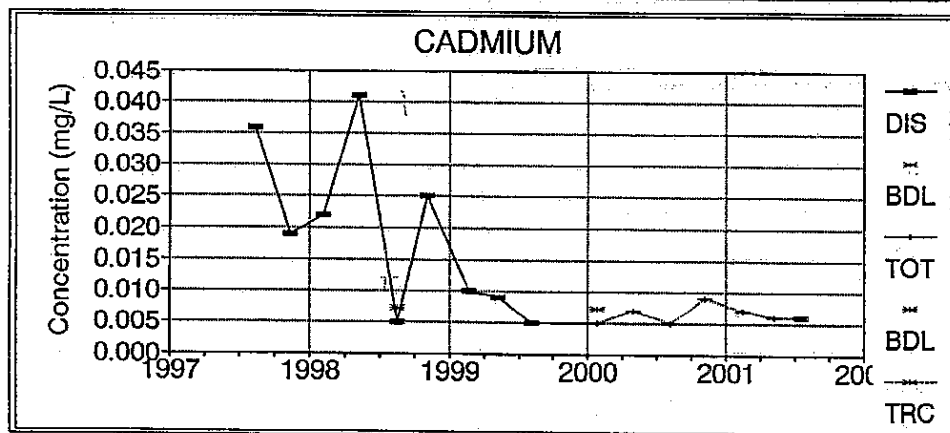
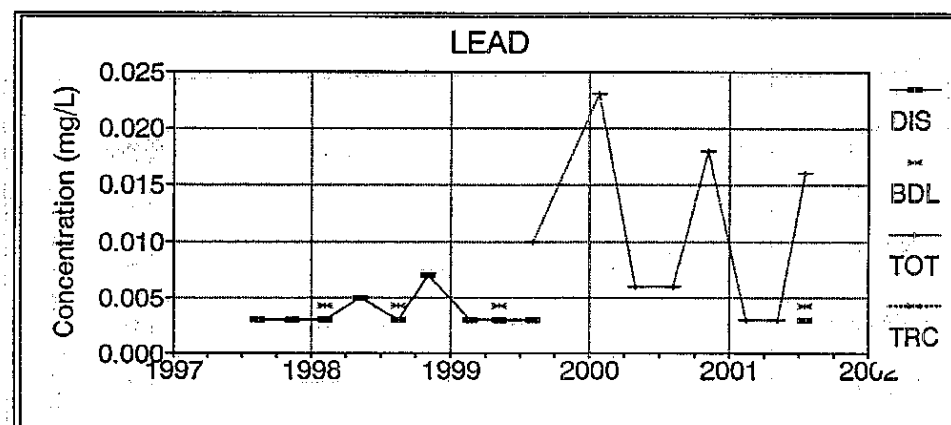
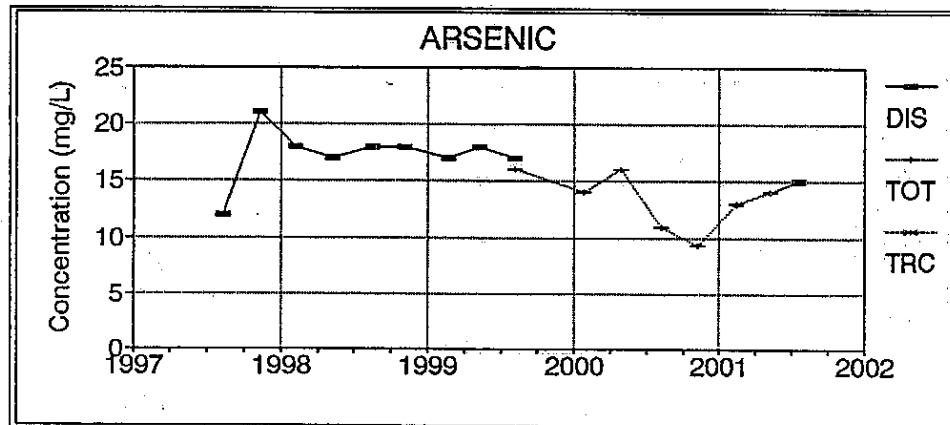
BDL - Below Analytical Detection Limit



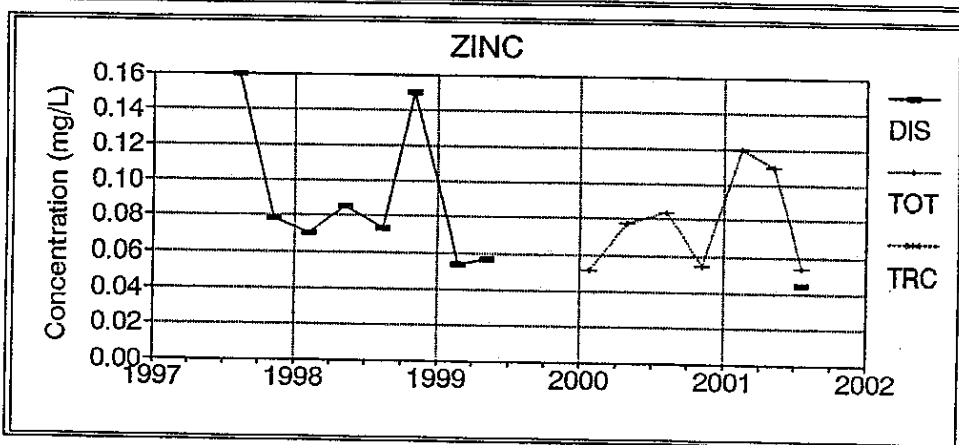
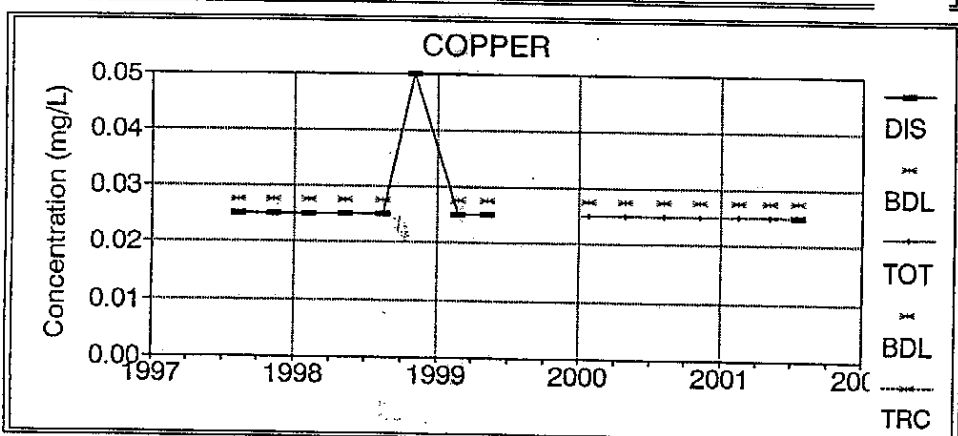
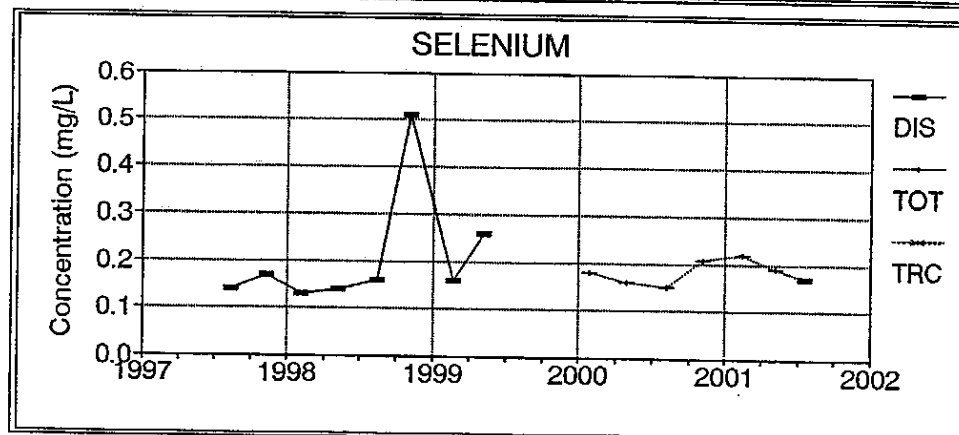
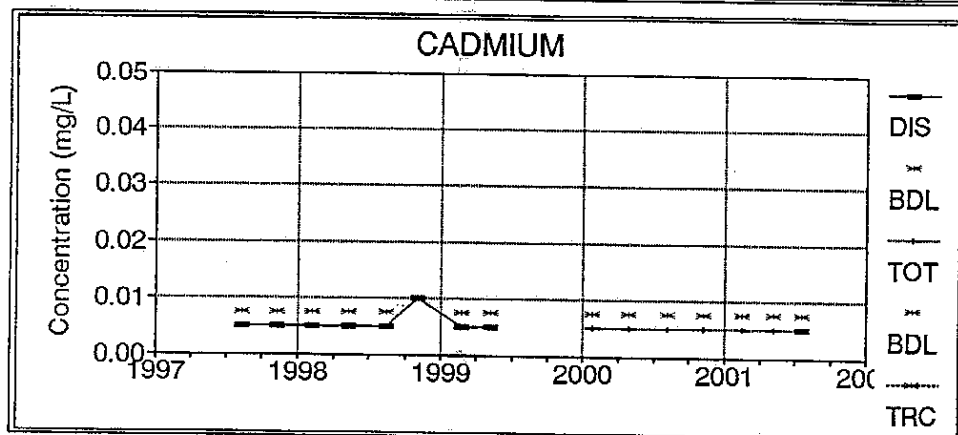
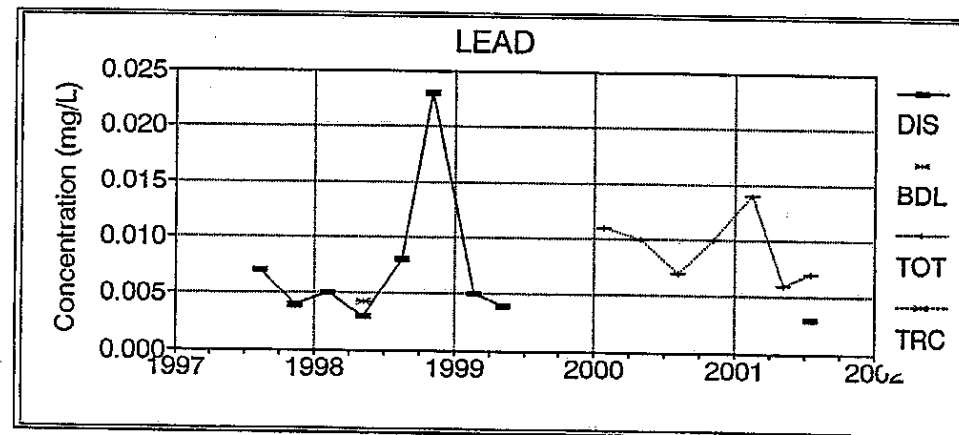
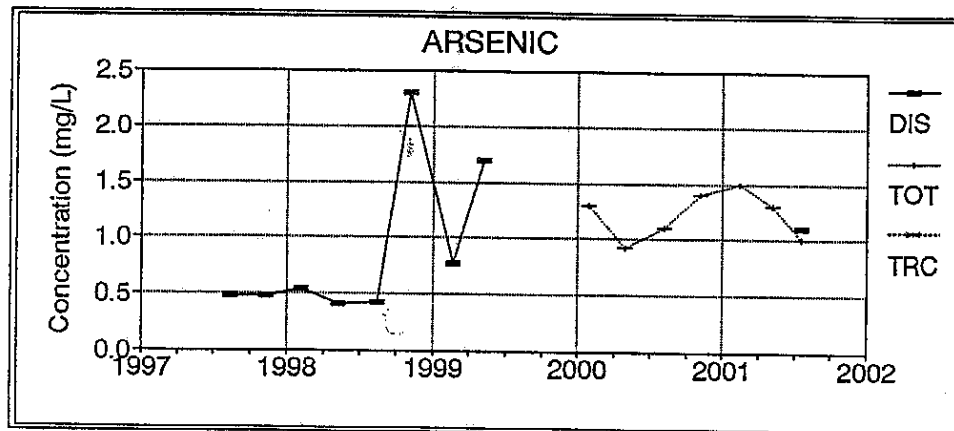
BDL - Below Analytical Detection Limit



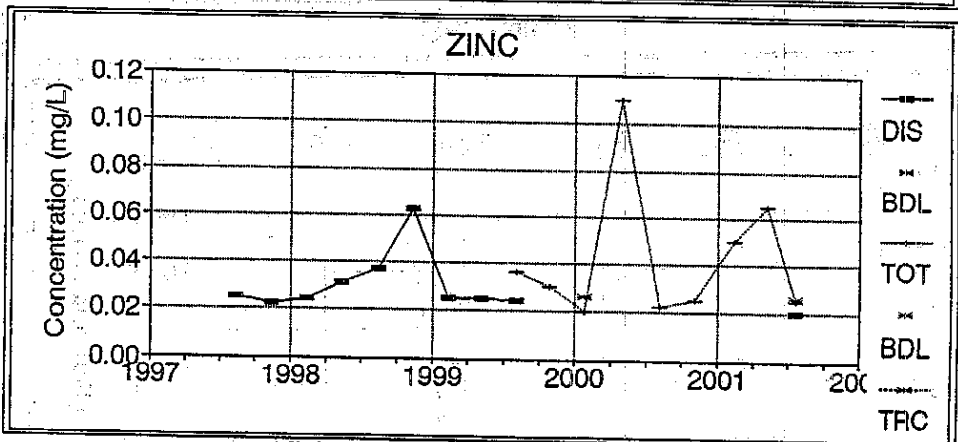
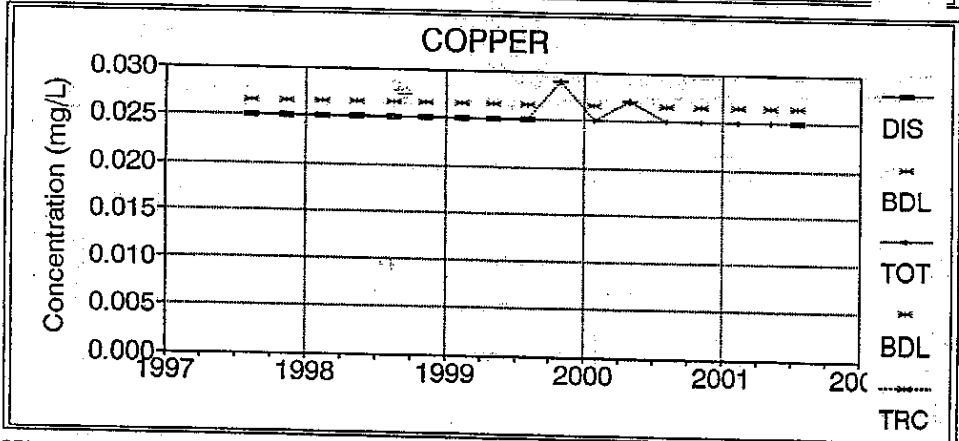
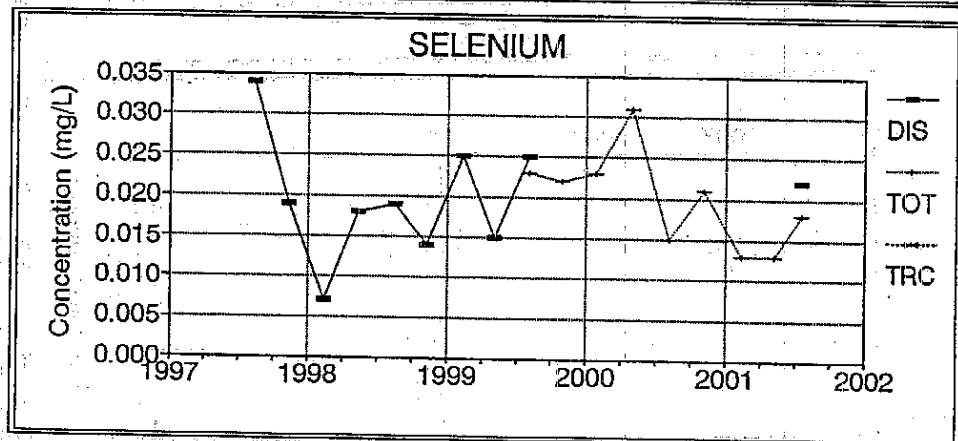
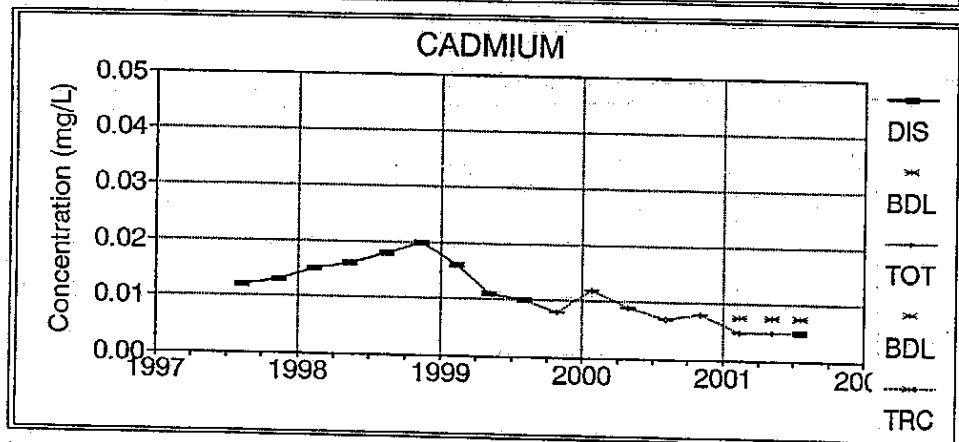
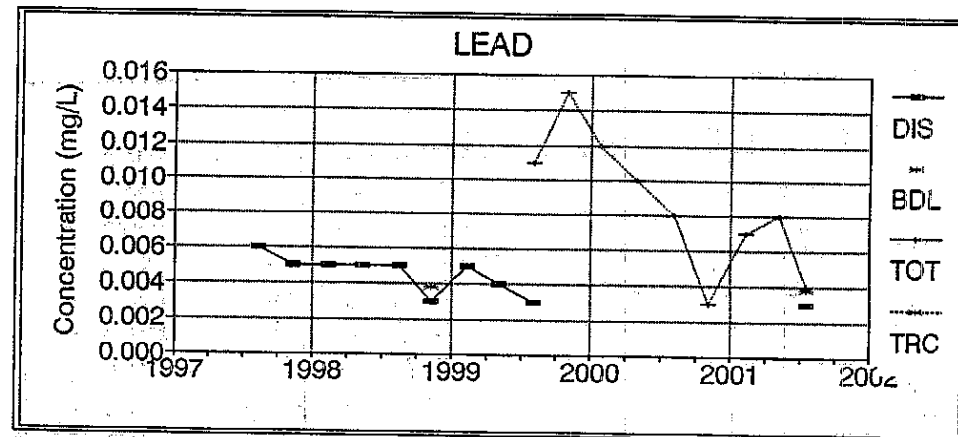
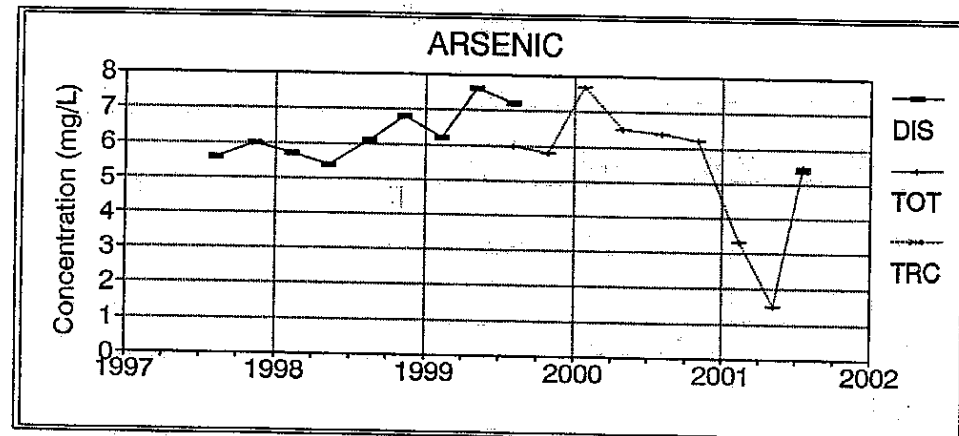
BDL - Below Analytical Detection Limit



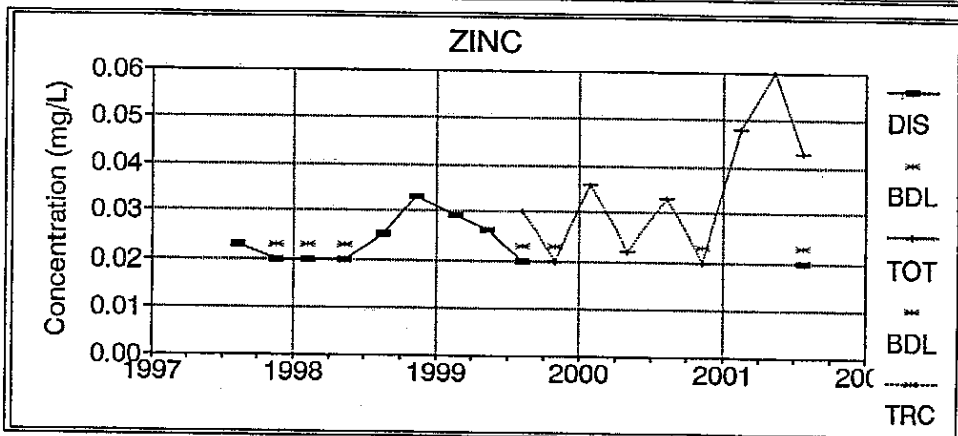
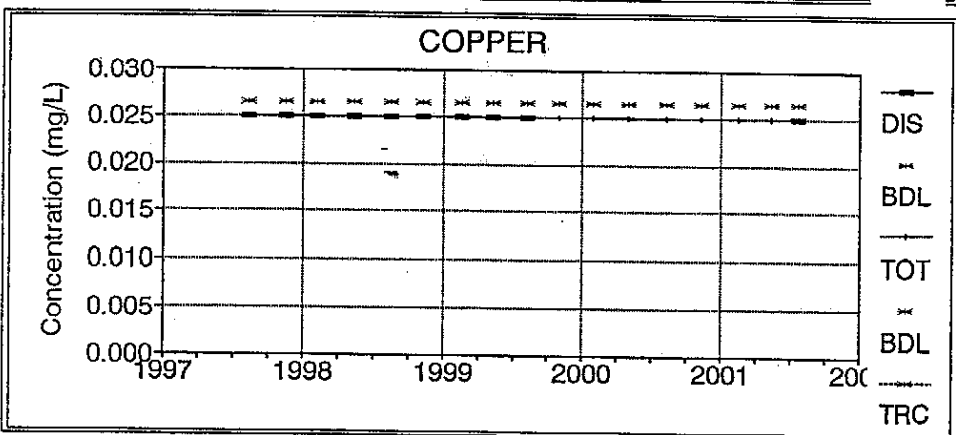
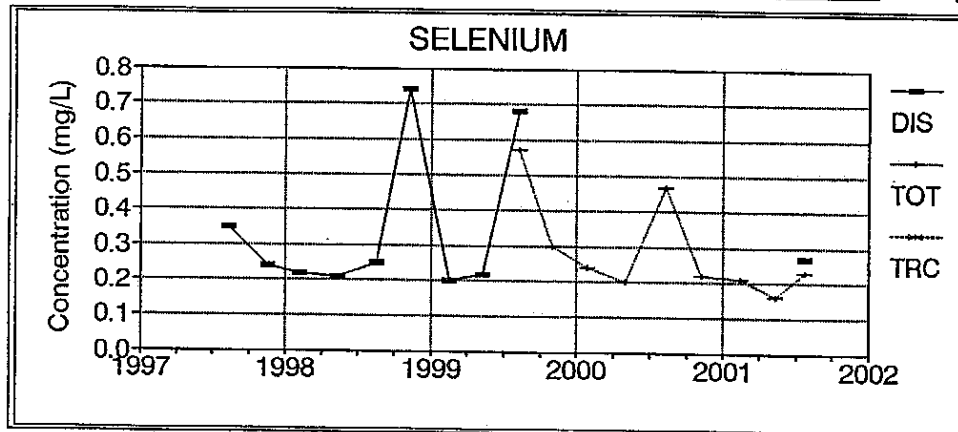
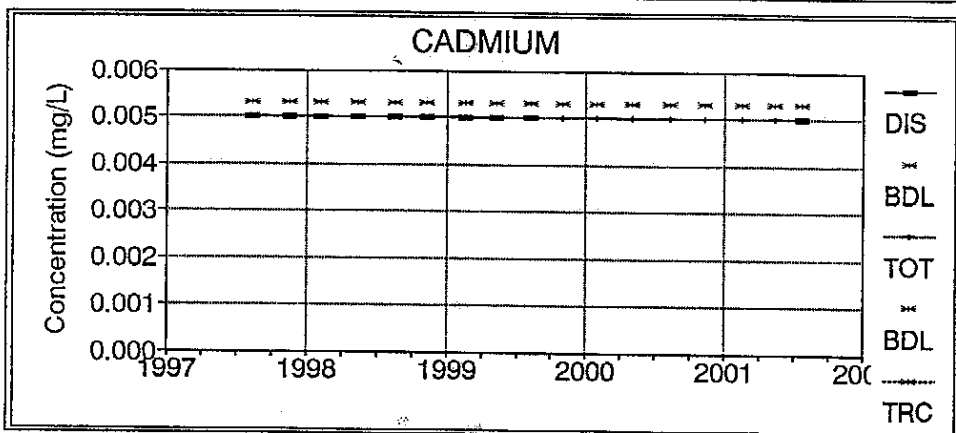
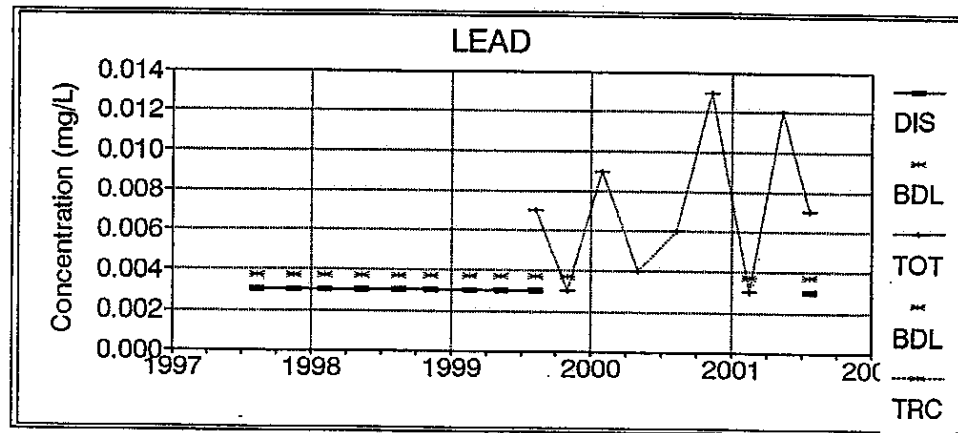
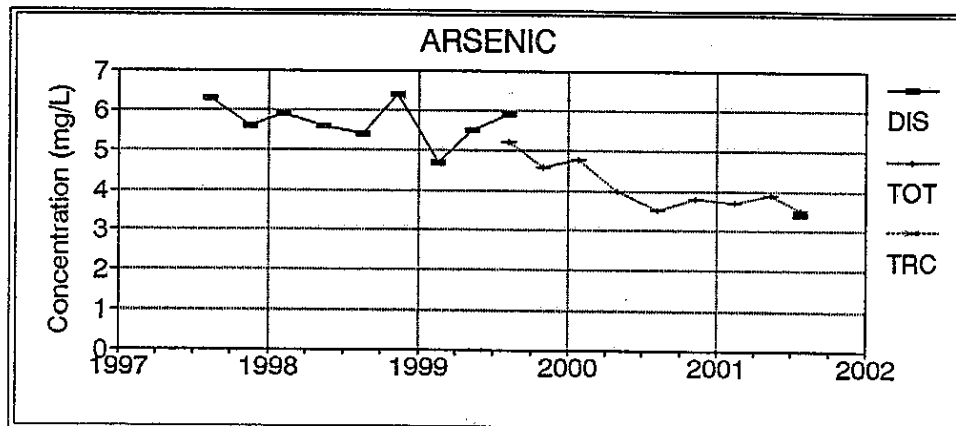
BDL - Below Analytical Detection Limit



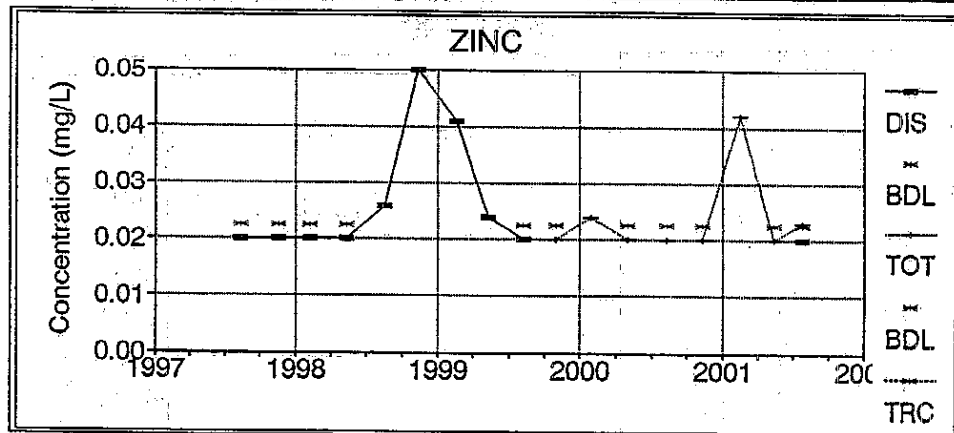
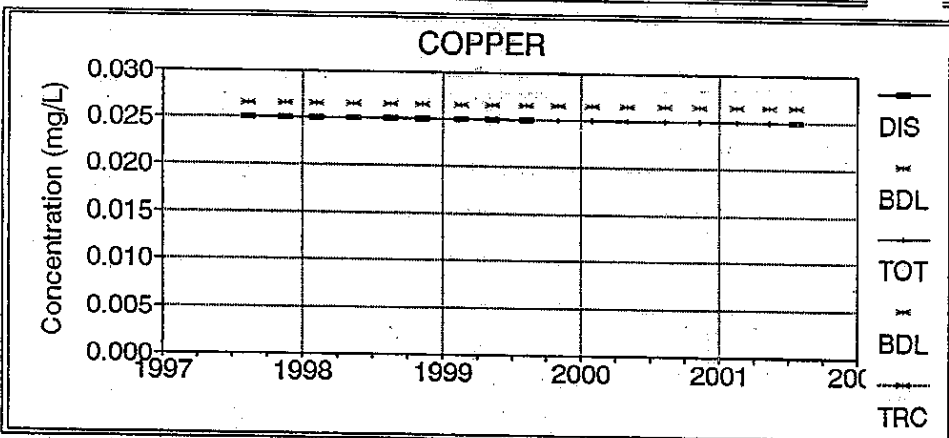
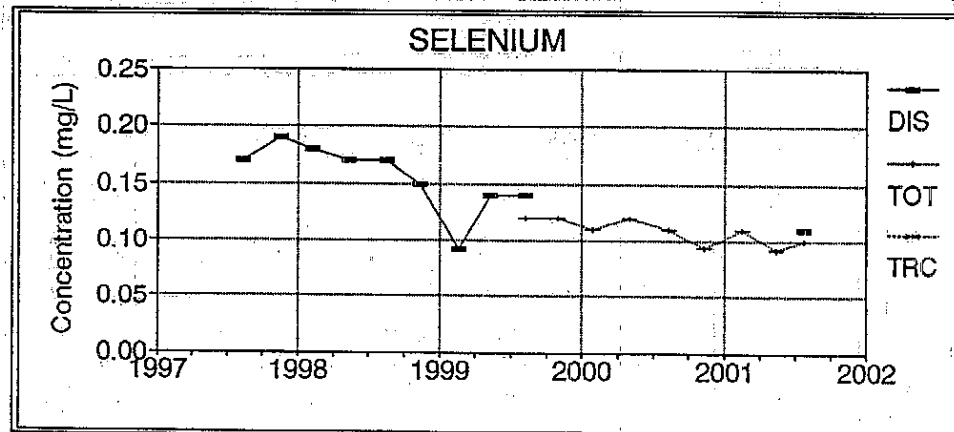
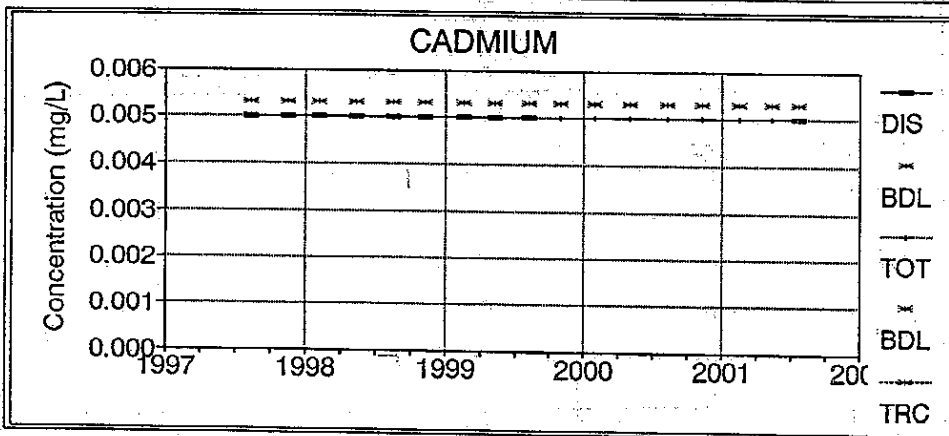
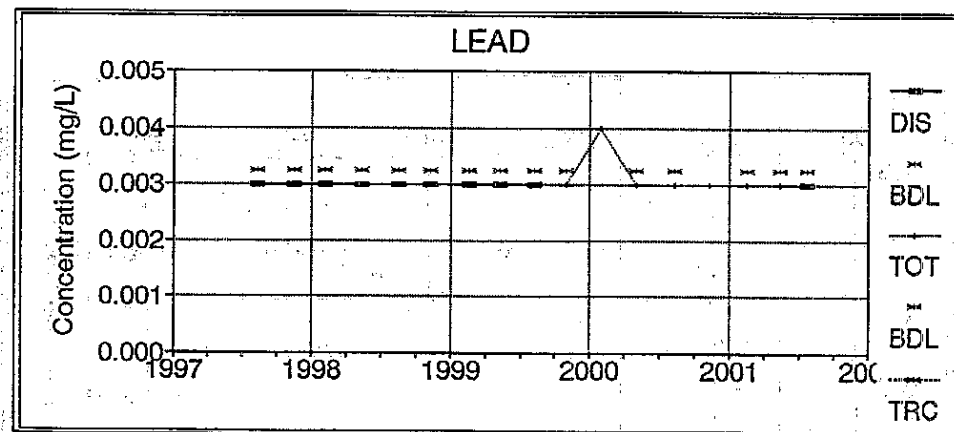
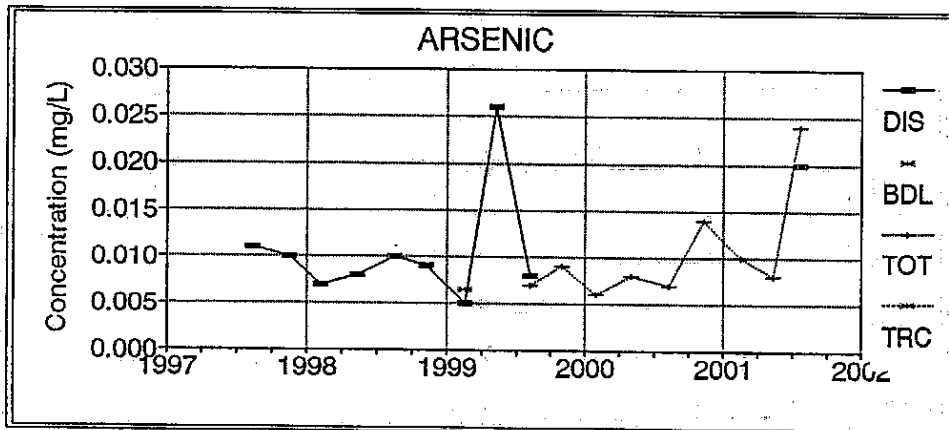
BDL - Below Analytical Detection Limit



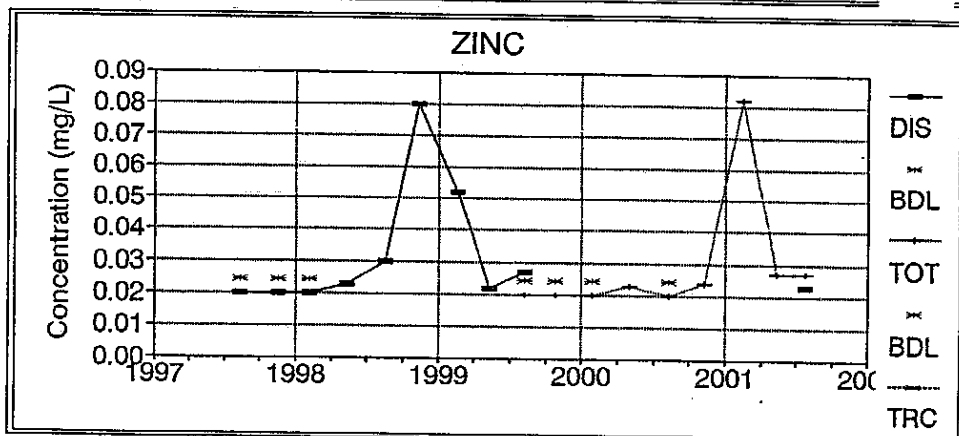
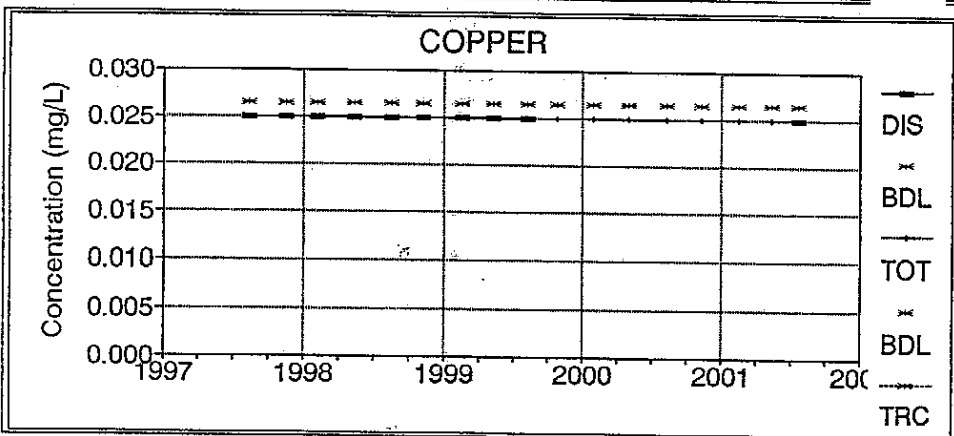
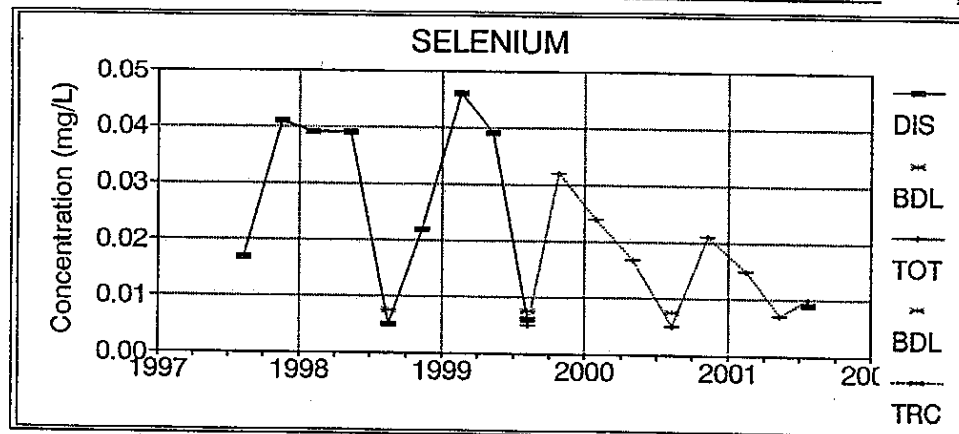
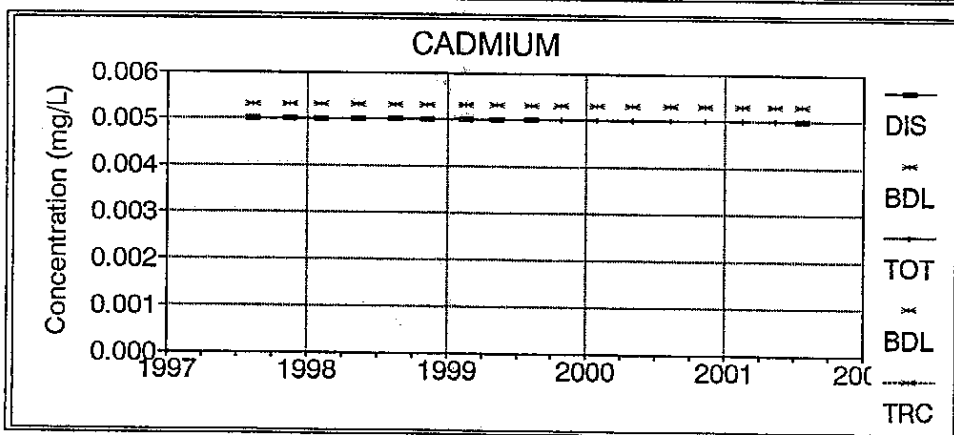
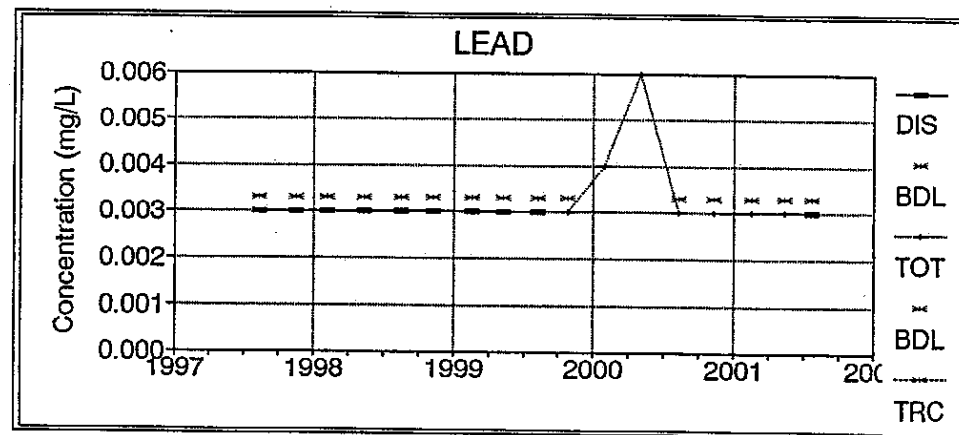
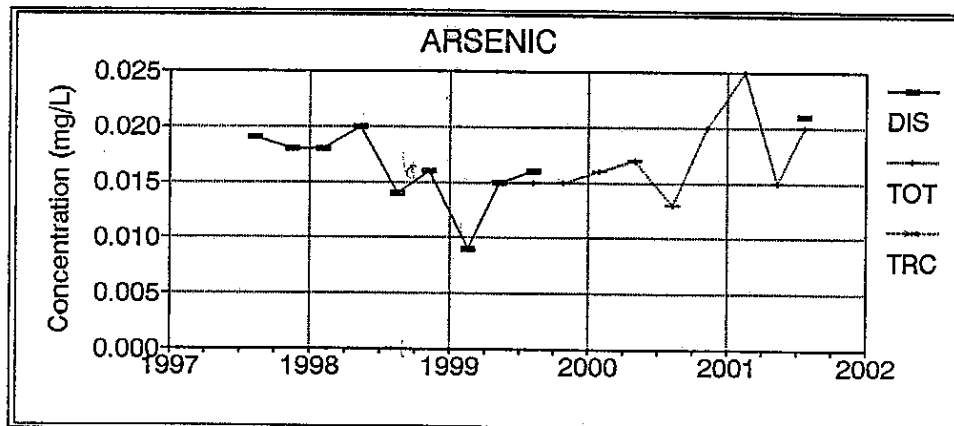
BDL - Below Analytical Detection Limit



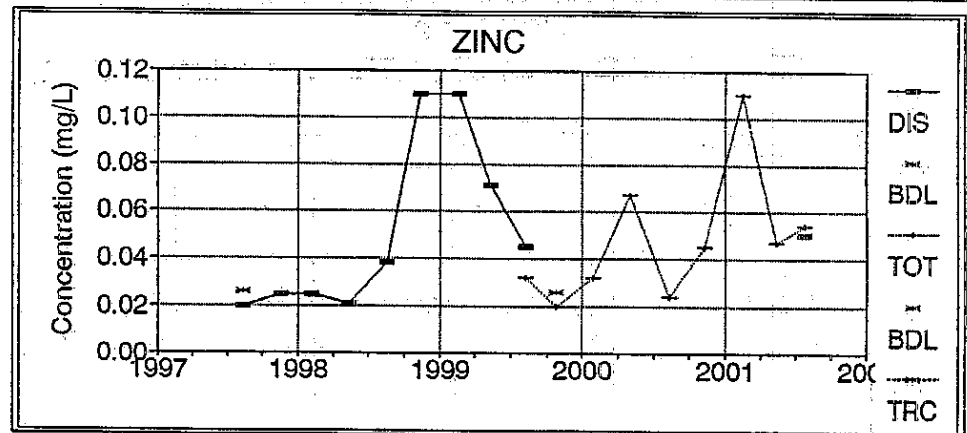
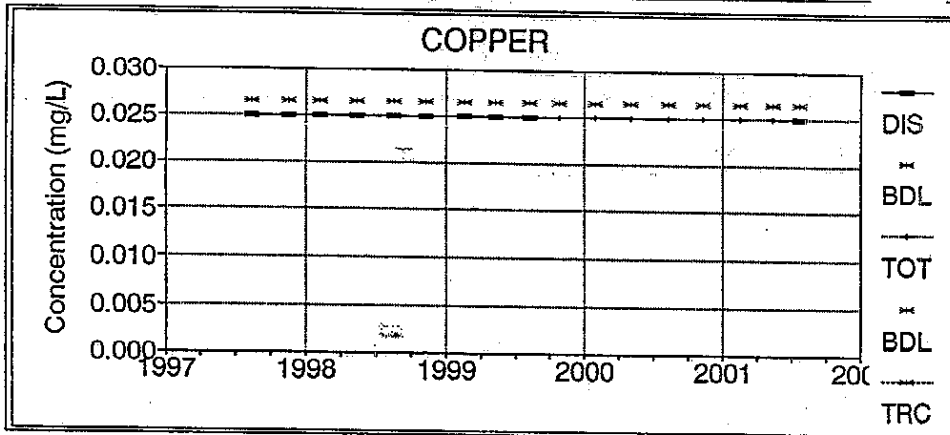
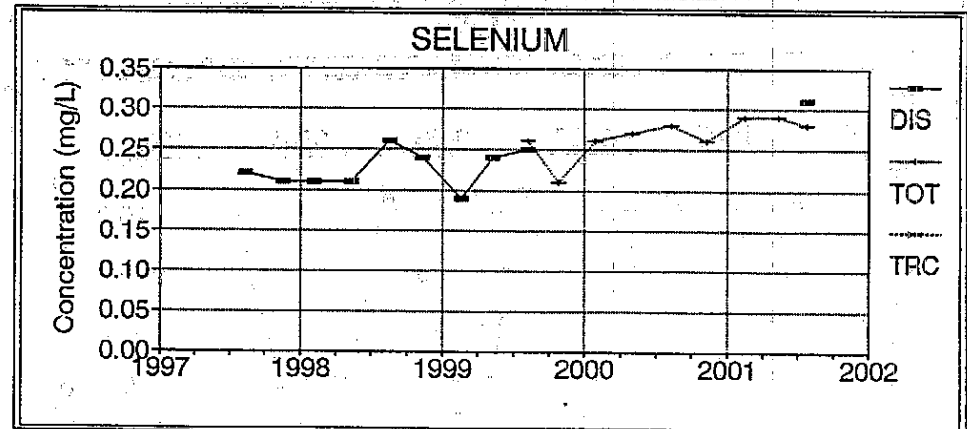
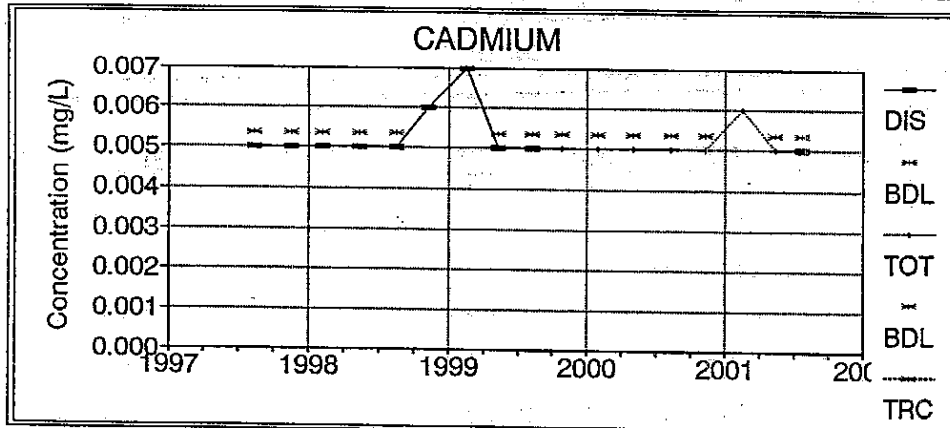
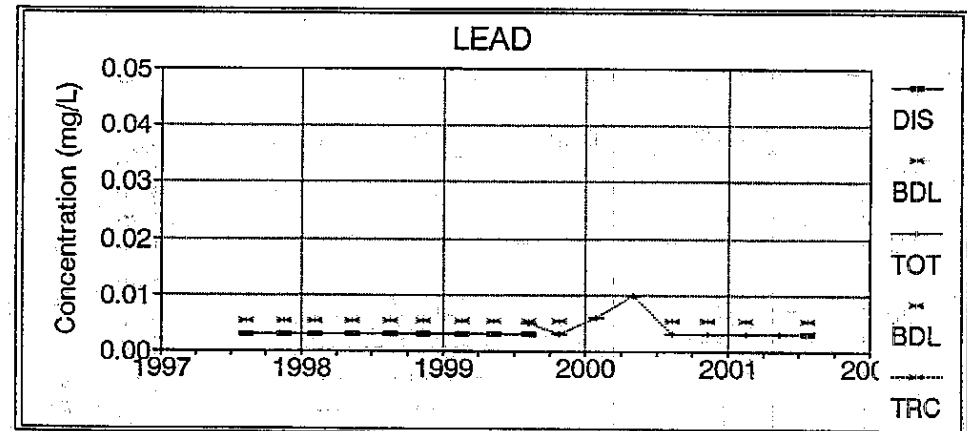
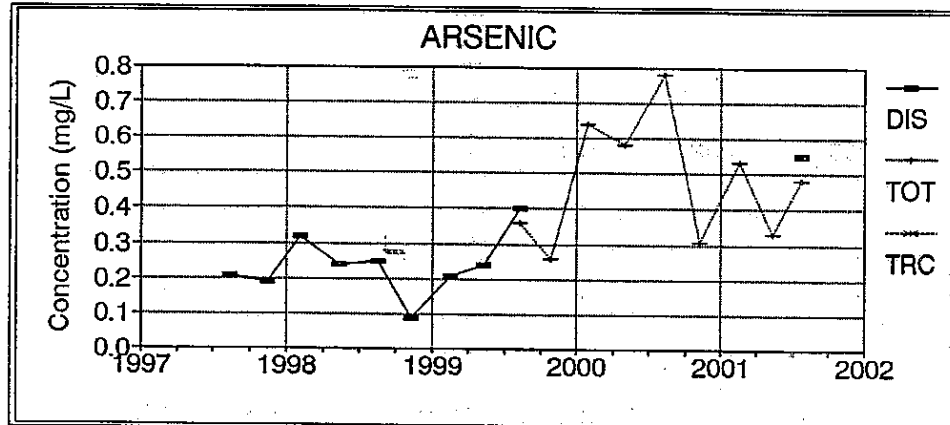
BDL - Below Analytical Detection Limit



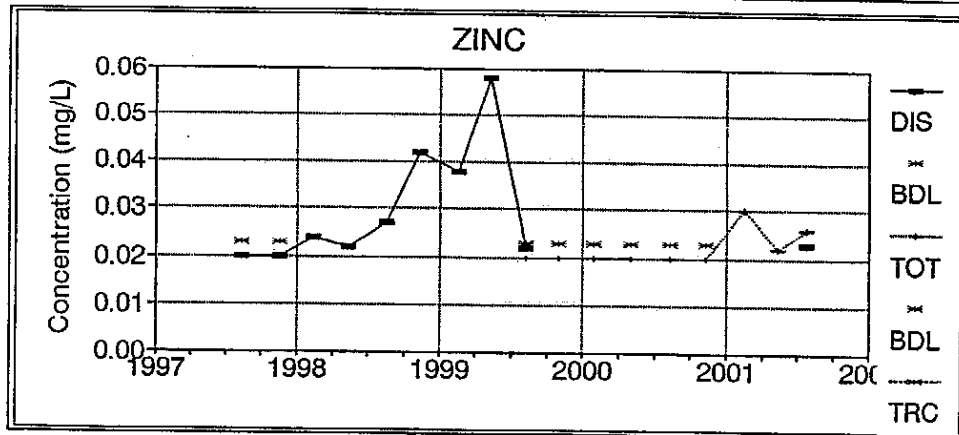
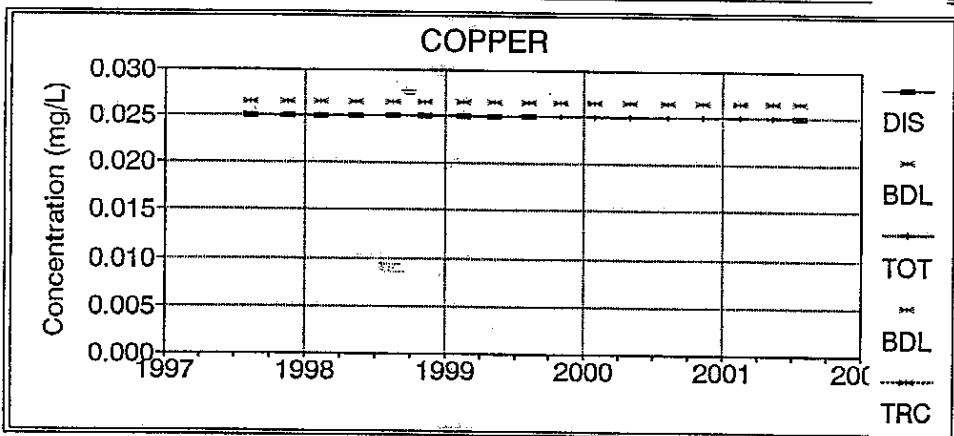
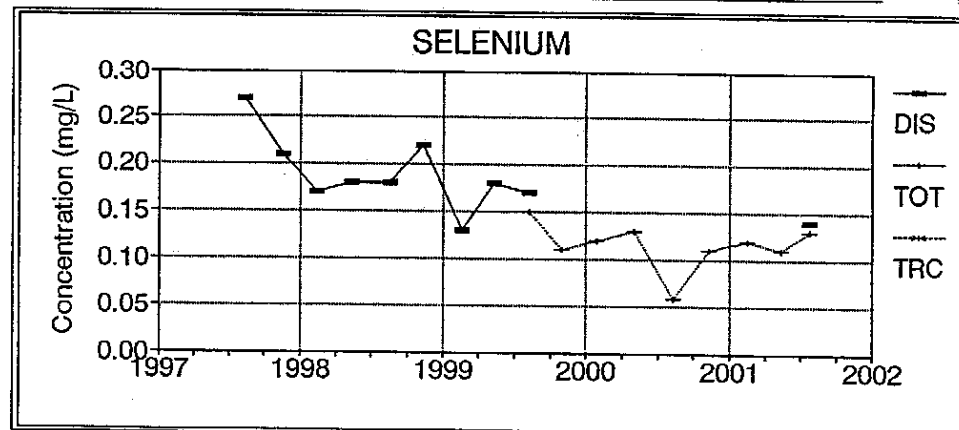
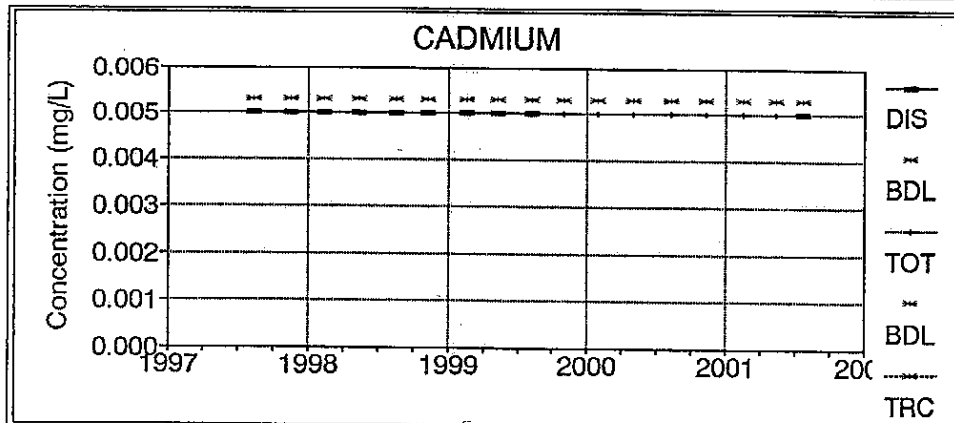
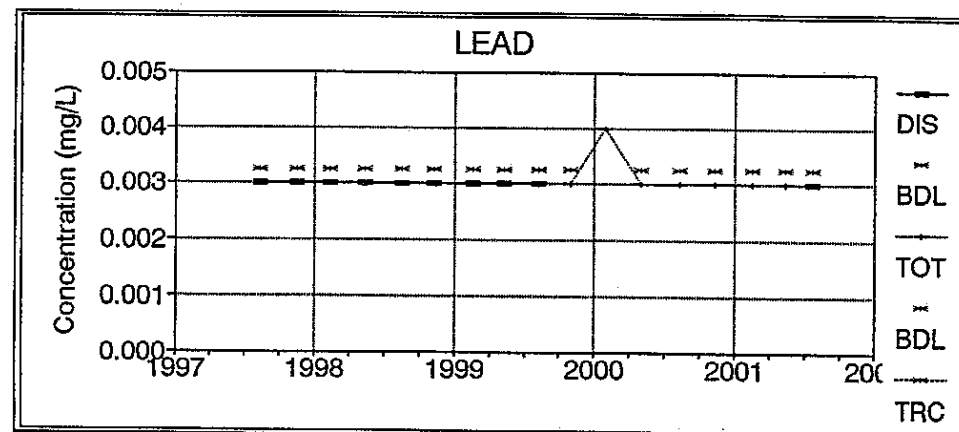
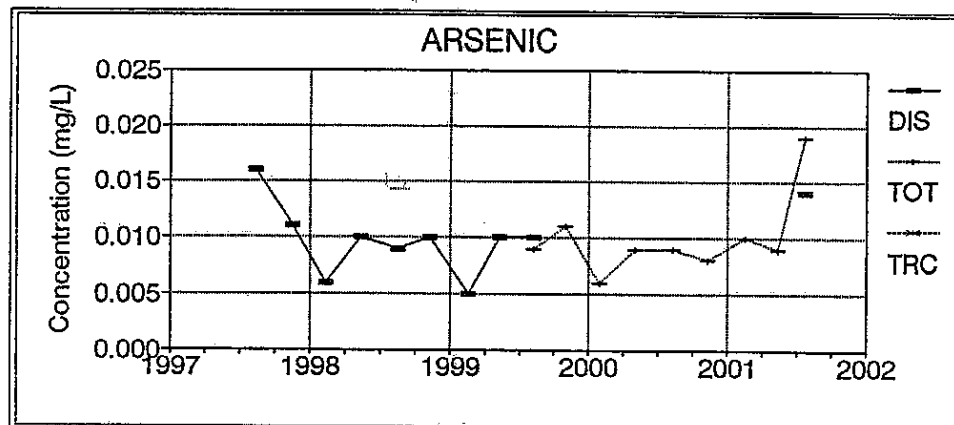
BDL - Below Analytical Detection Limit



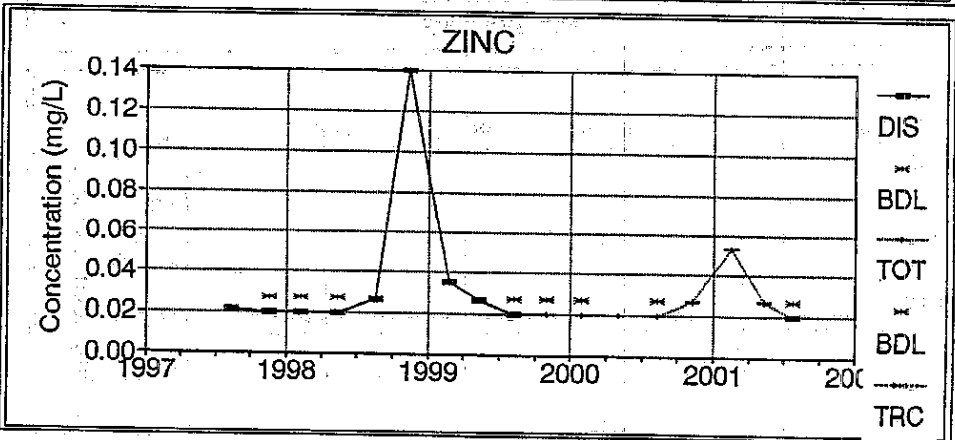
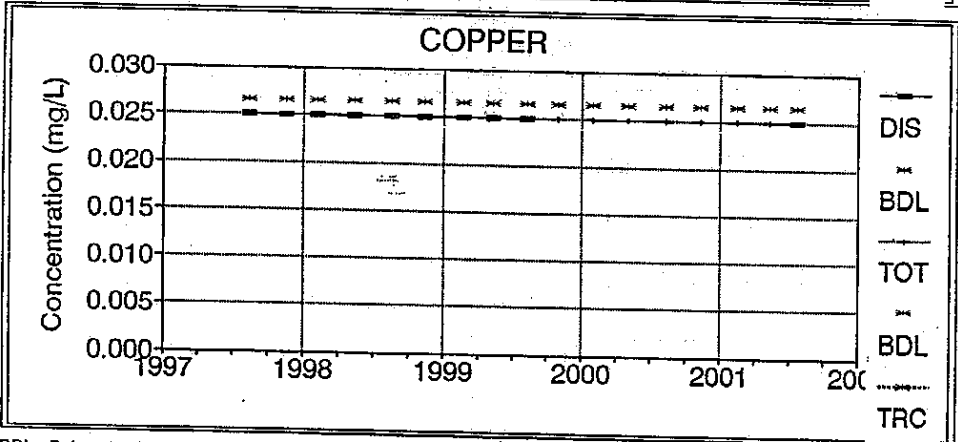
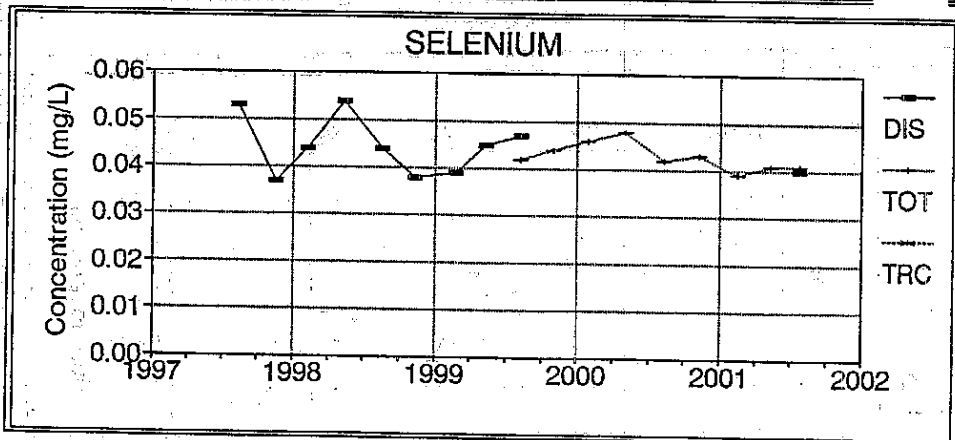
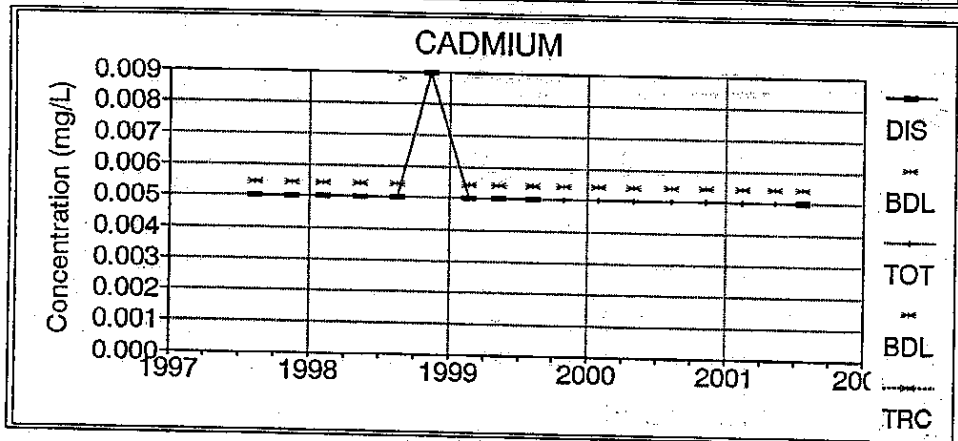
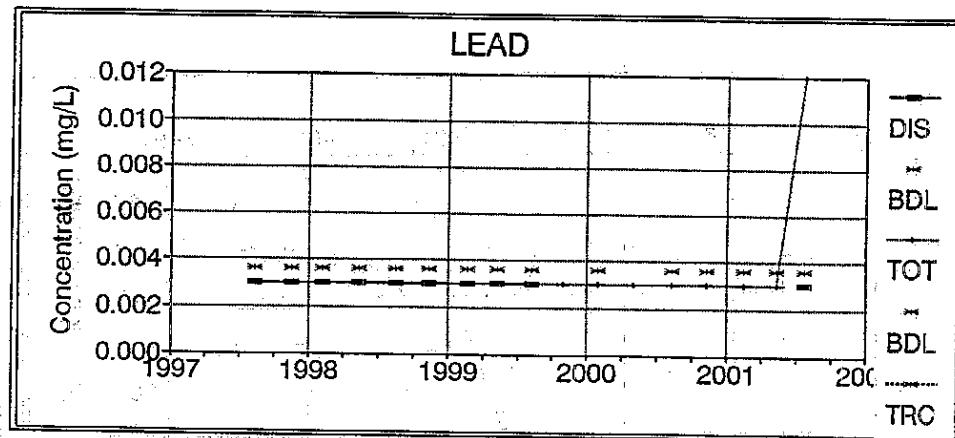
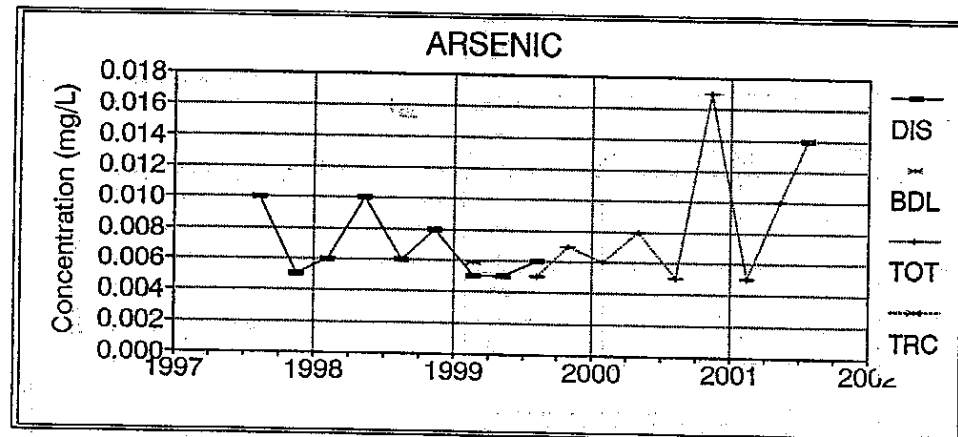
BDL - Below Analytical Detection Limit



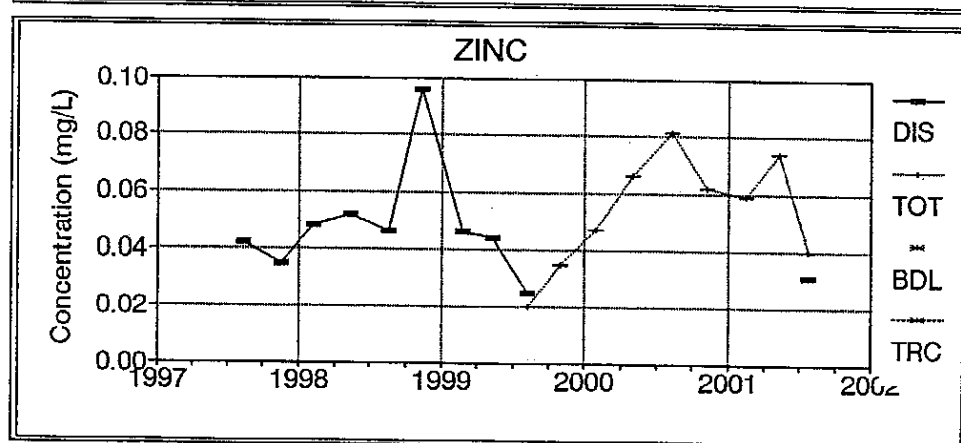
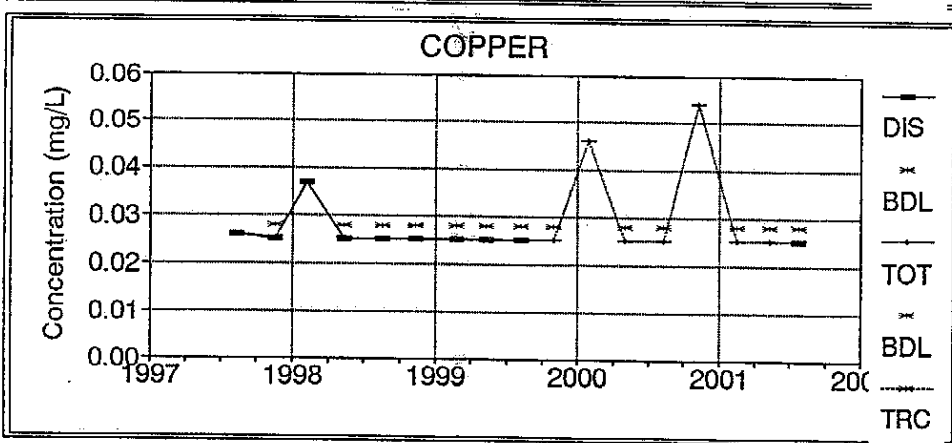
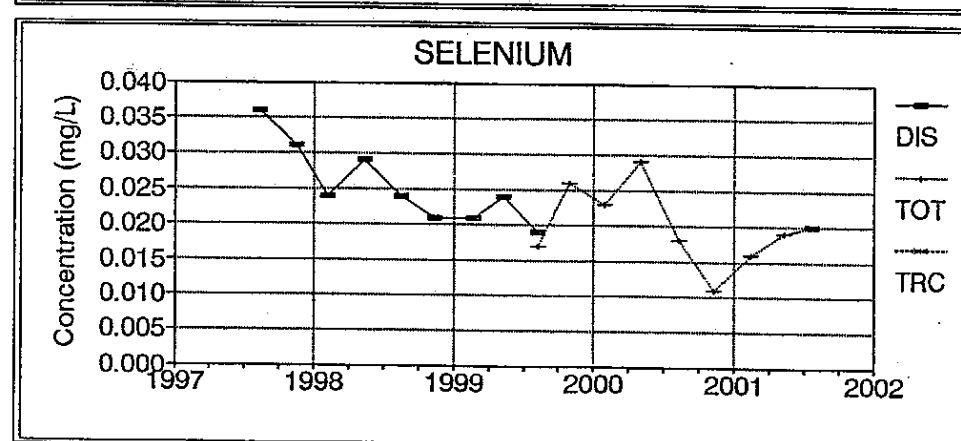
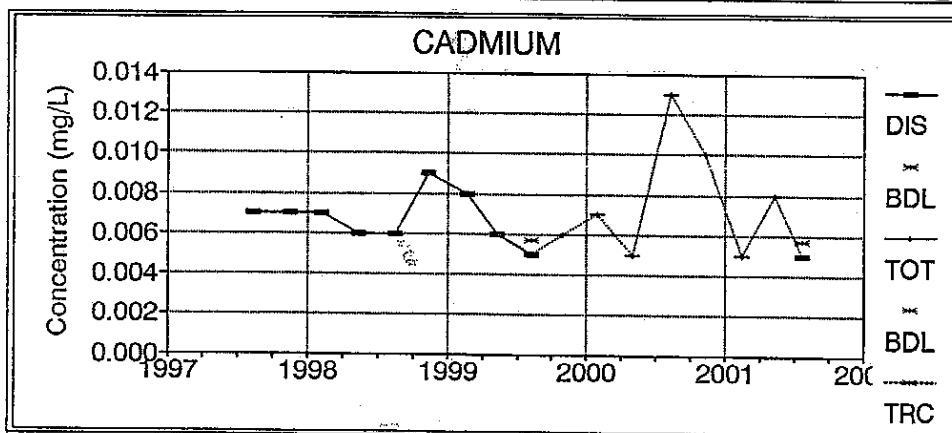
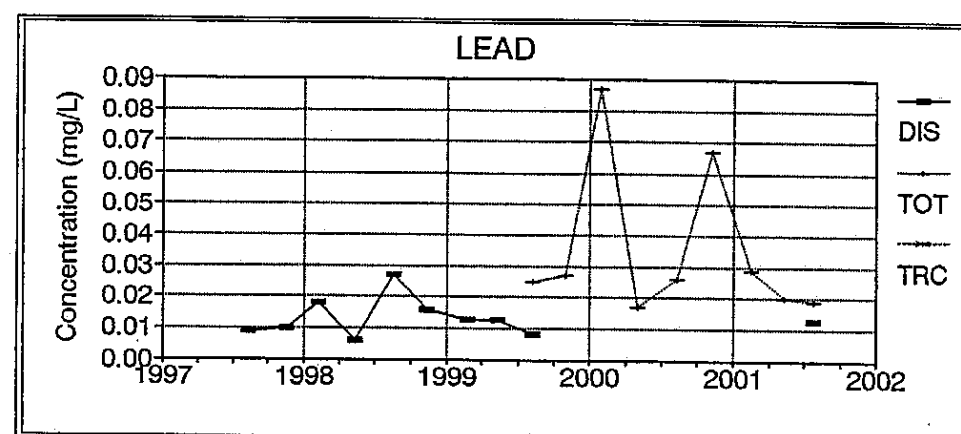
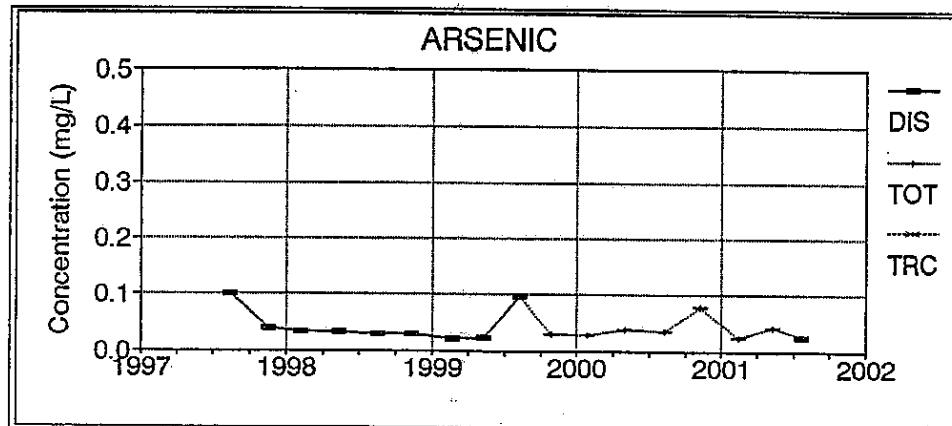
BDL - Below Analytical Detection Limit



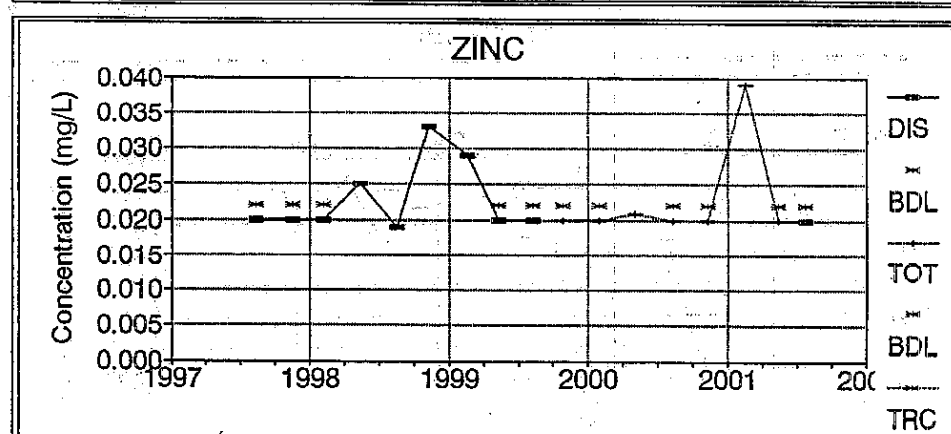
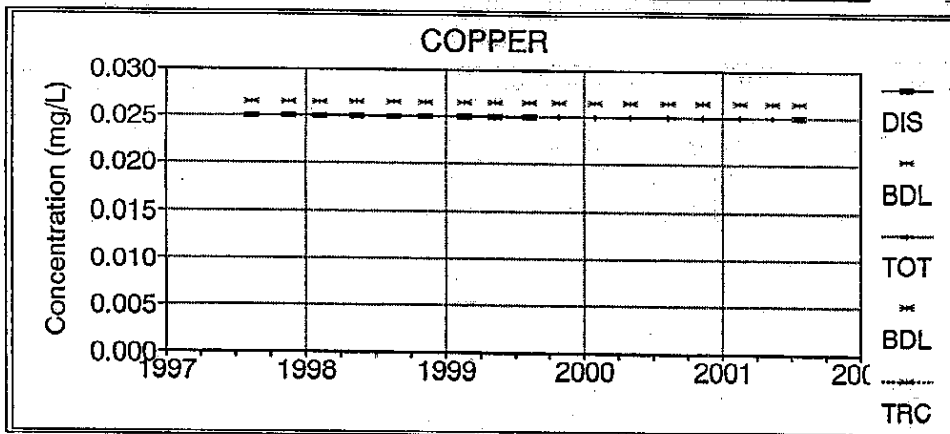
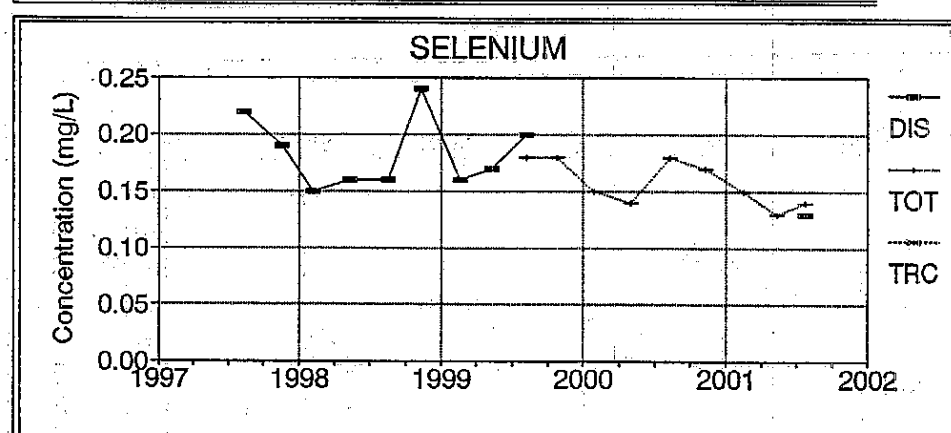
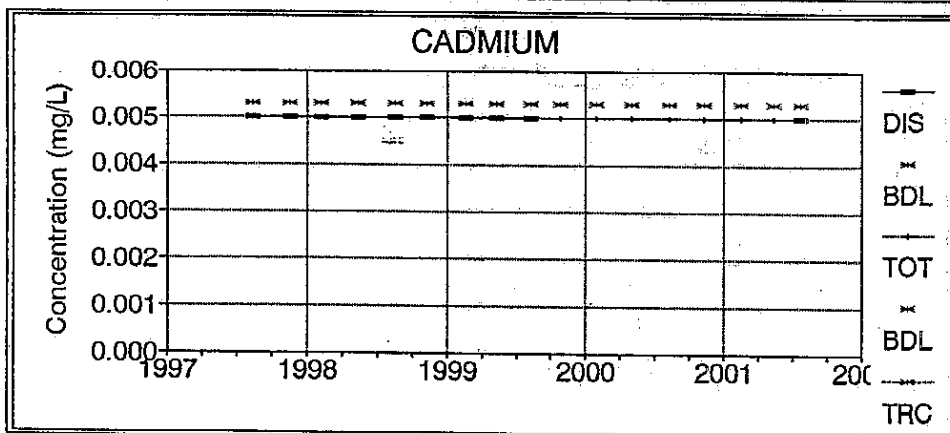
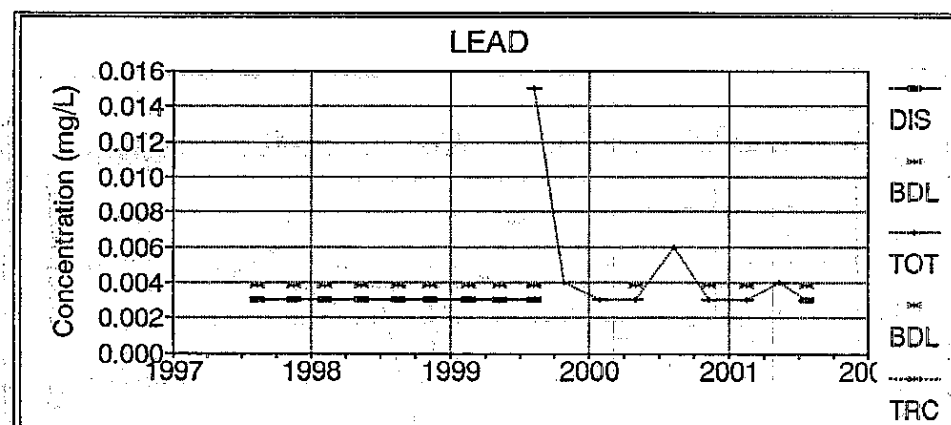
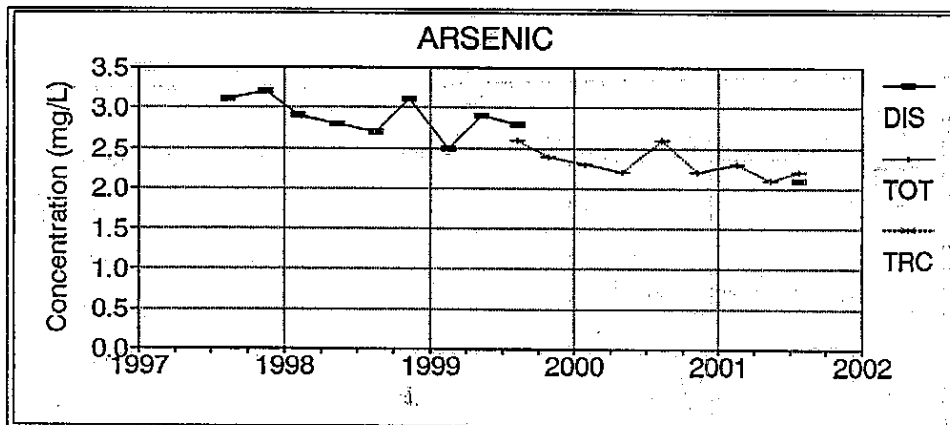
BDL - Below Analytical Detection Limit



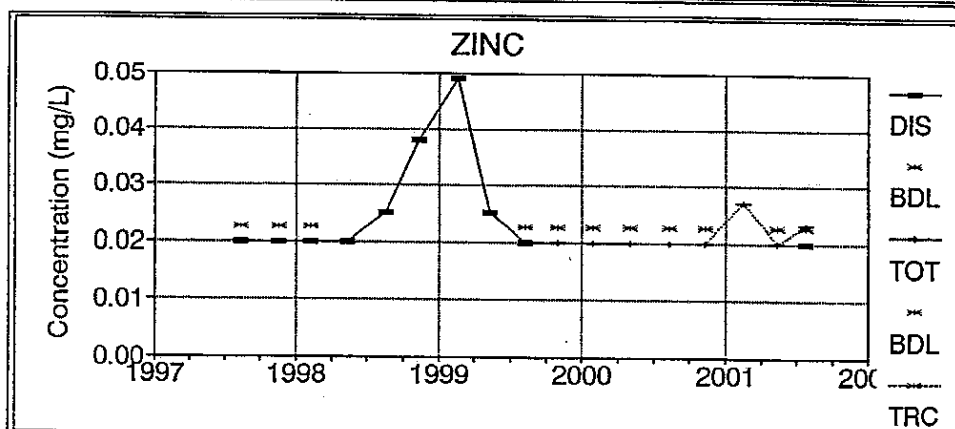
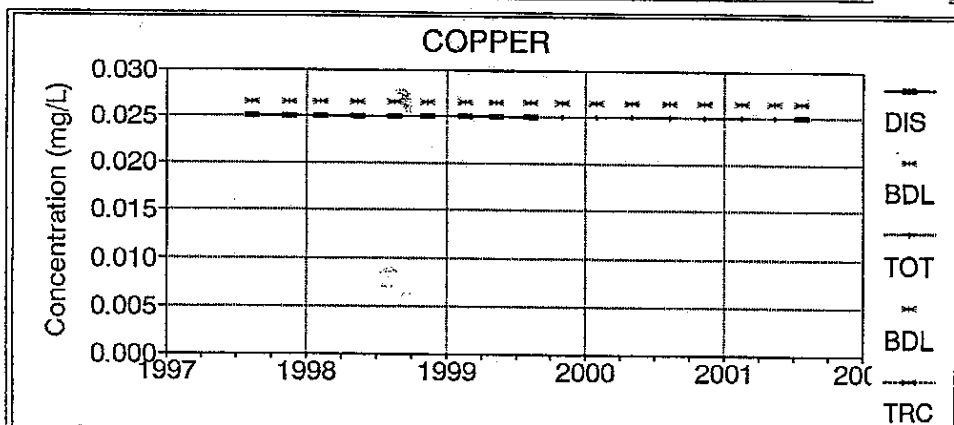
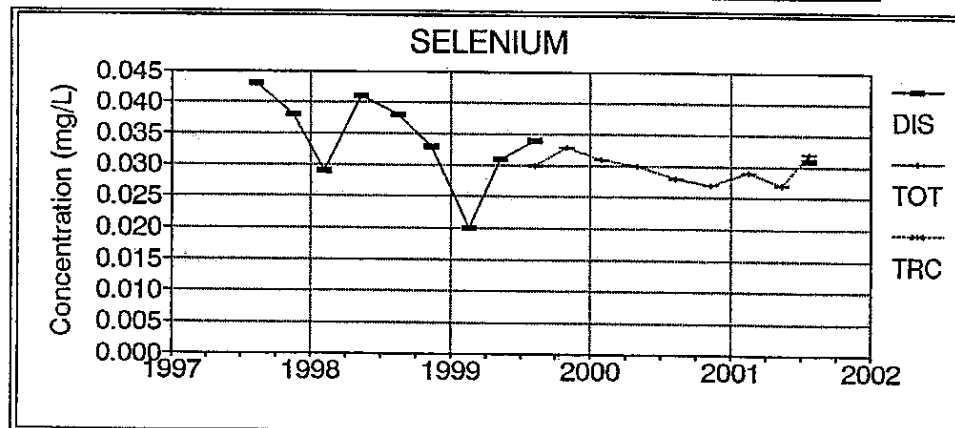
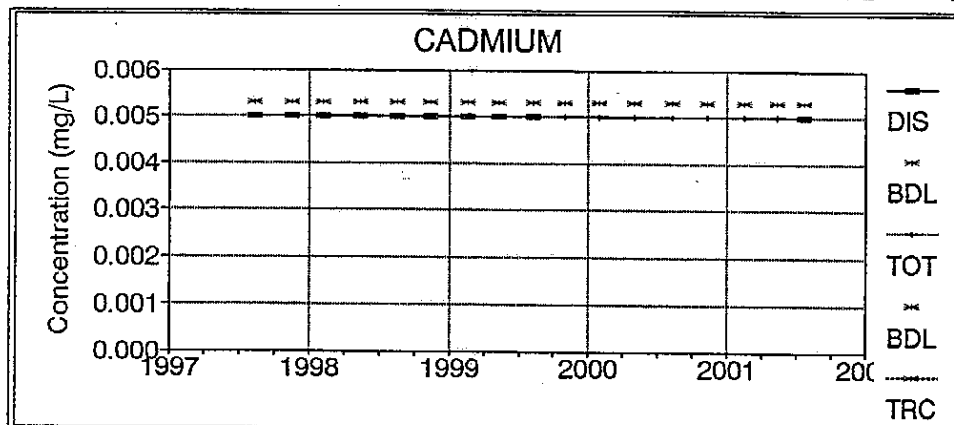
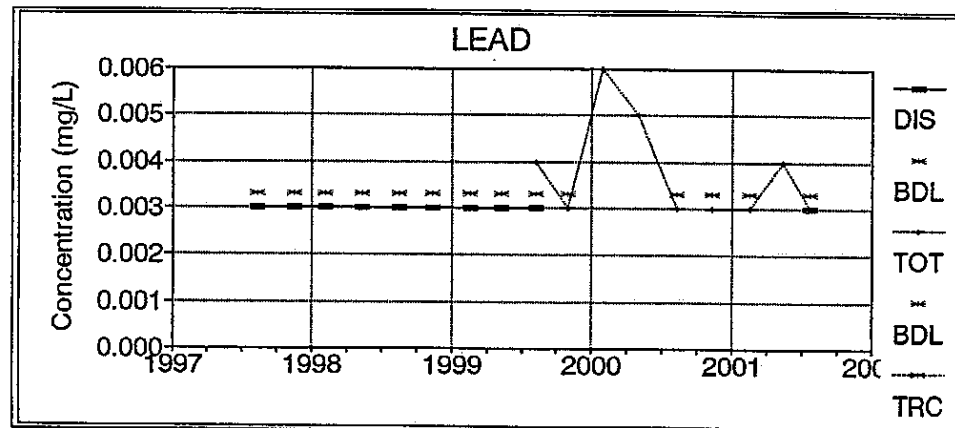
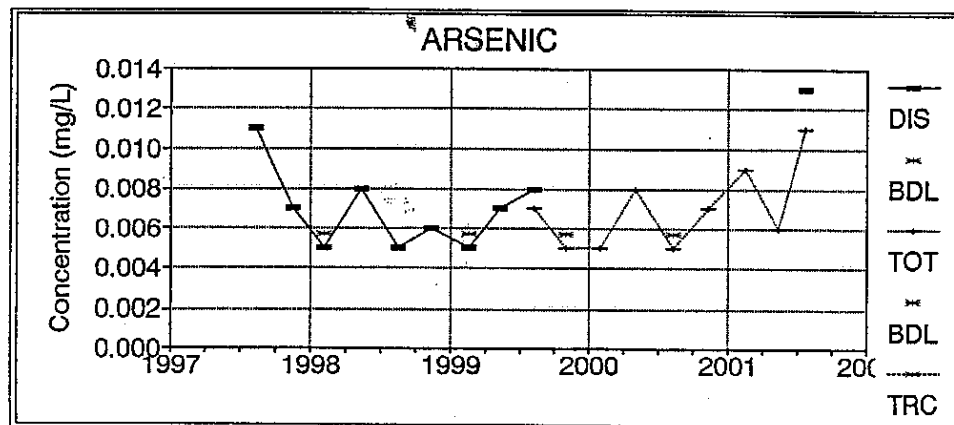
BDL - Below Analytical Detection Limit



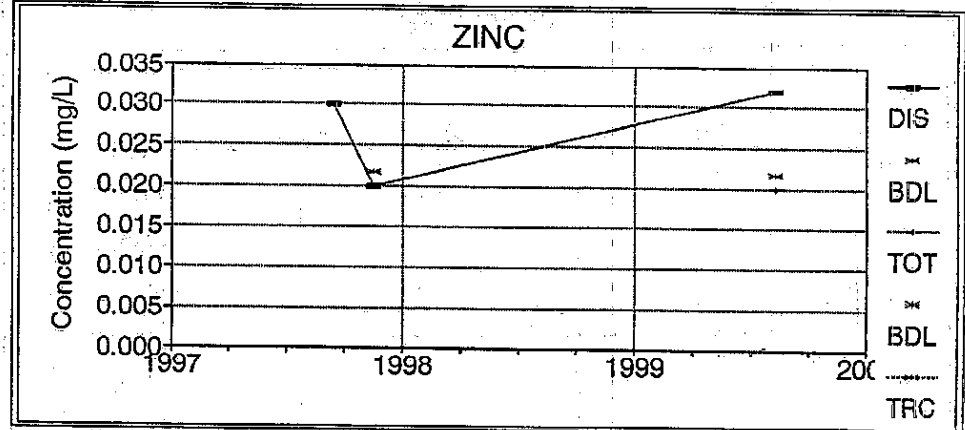
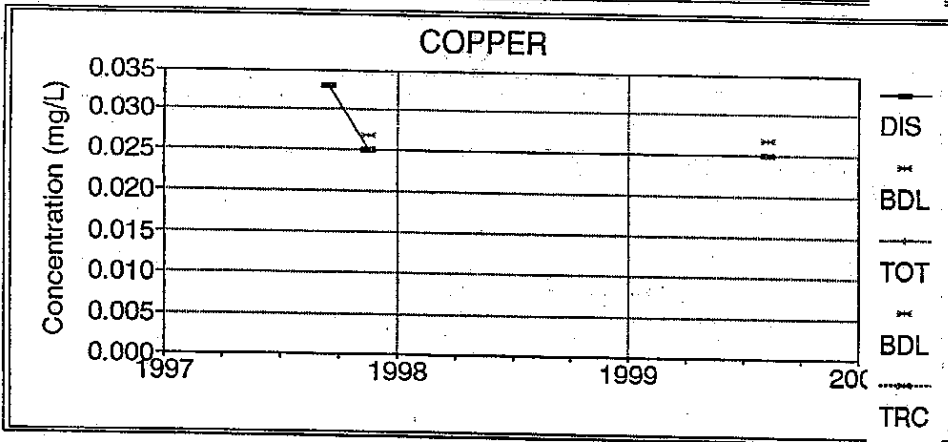
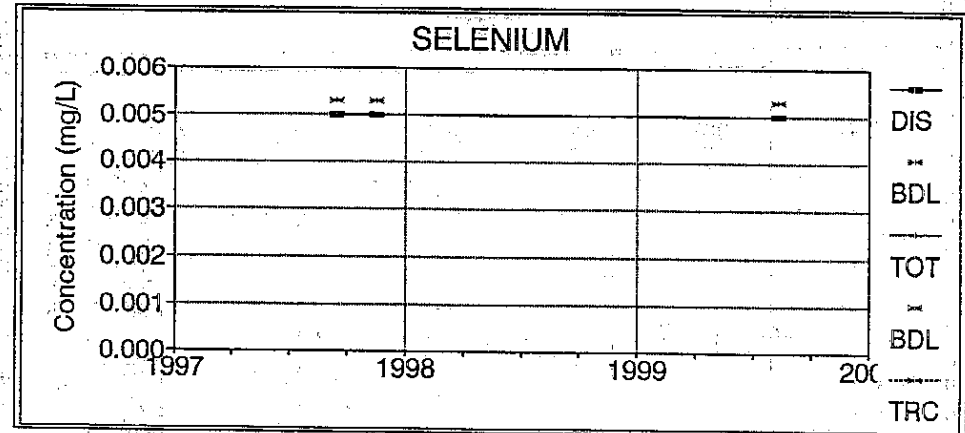
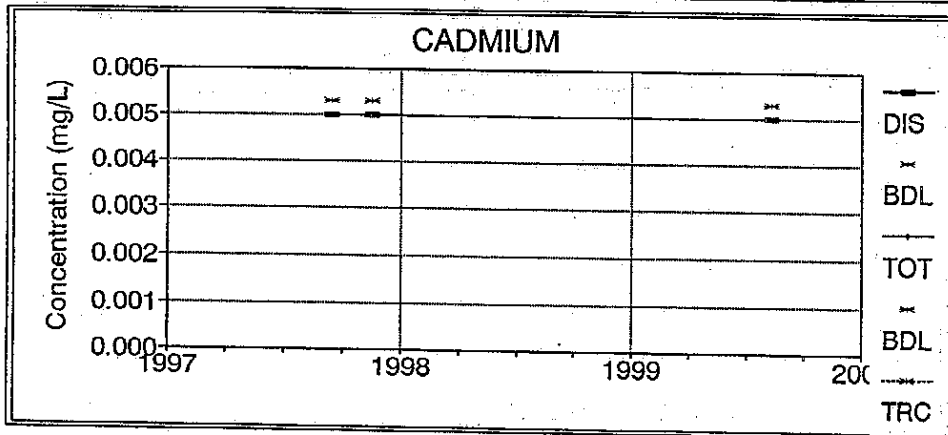
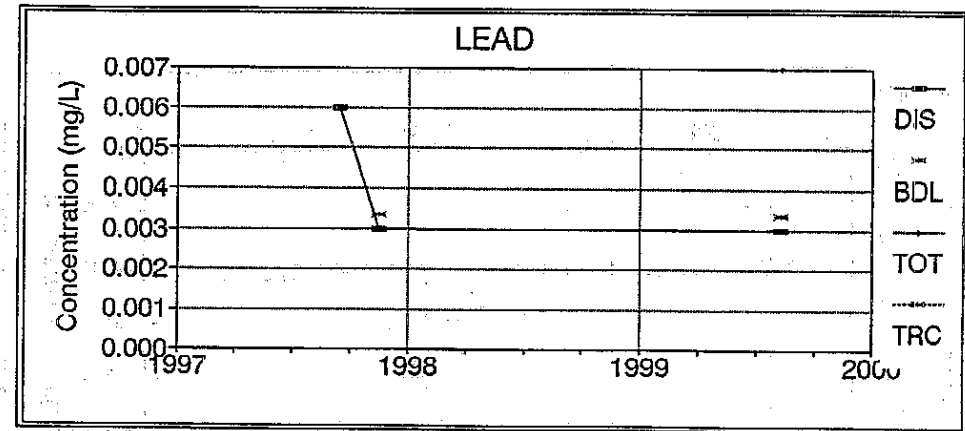
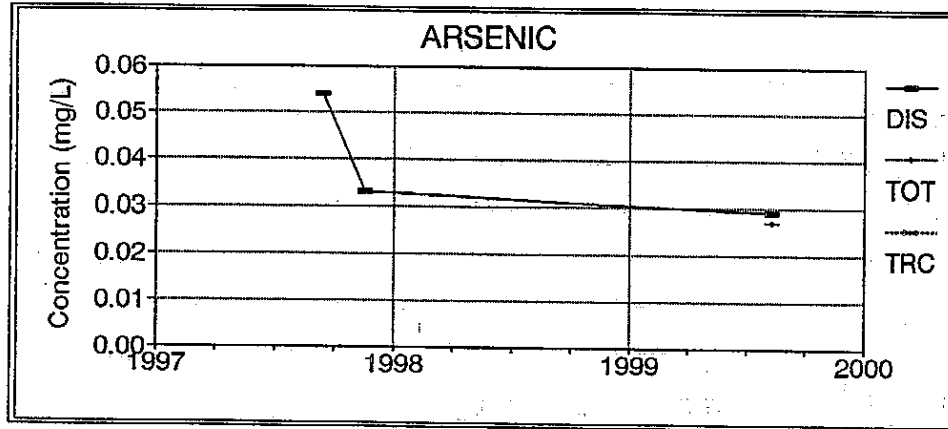
BDL - Below Analytical Detection Limit



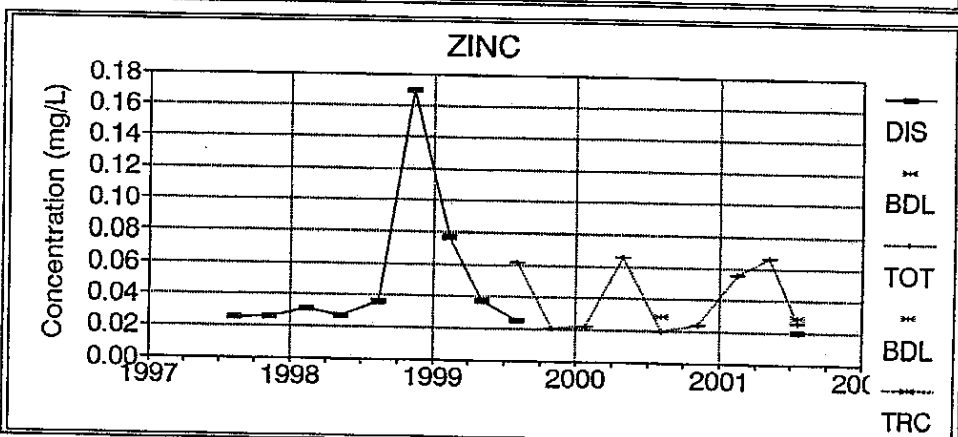
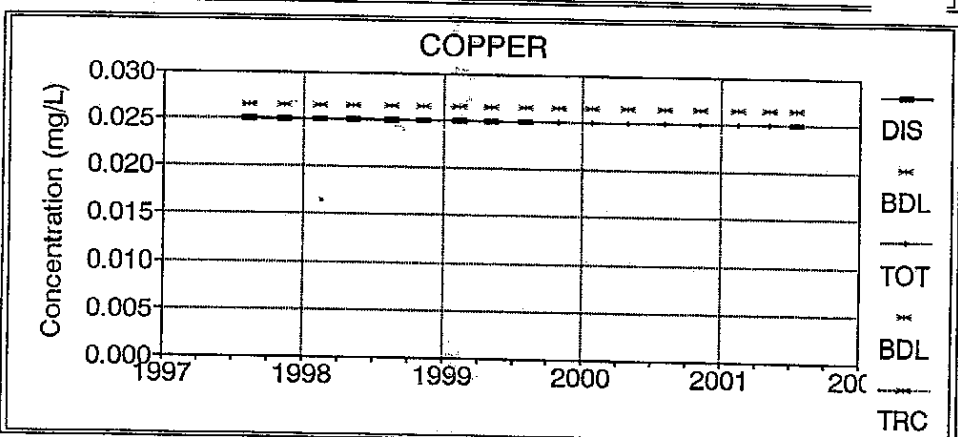
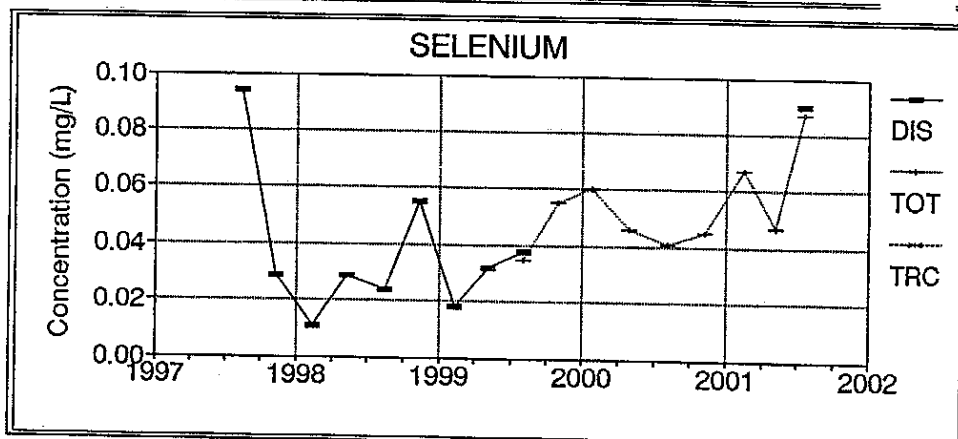
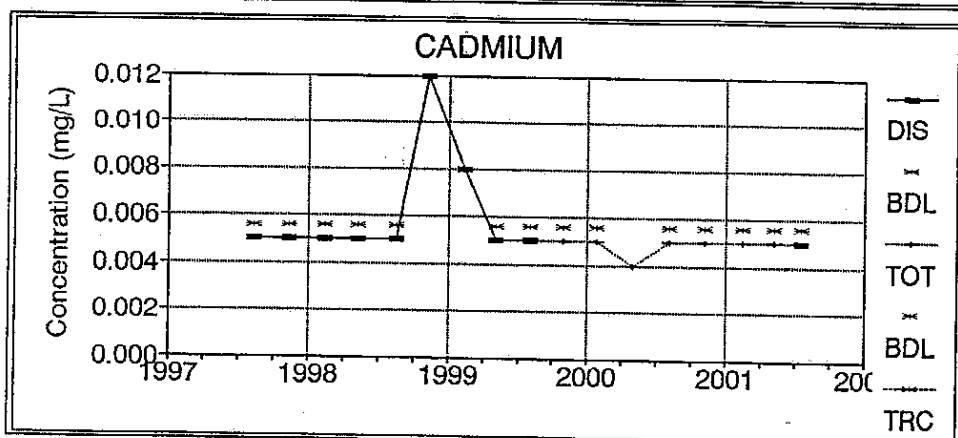
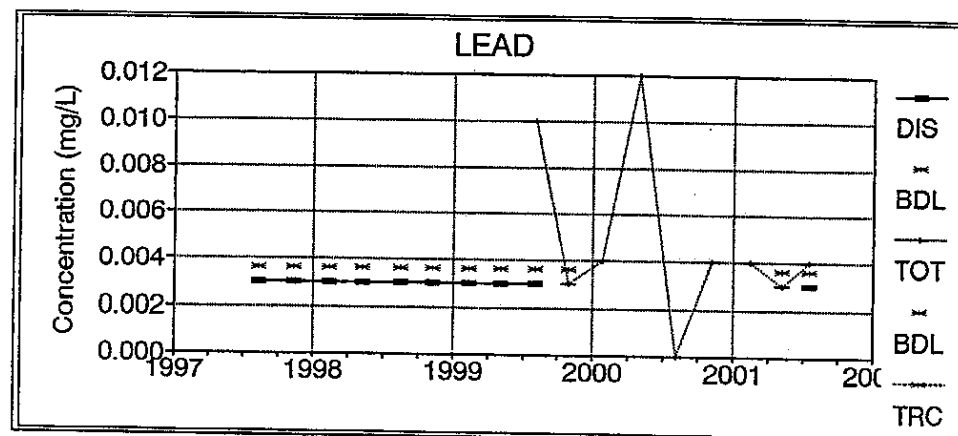
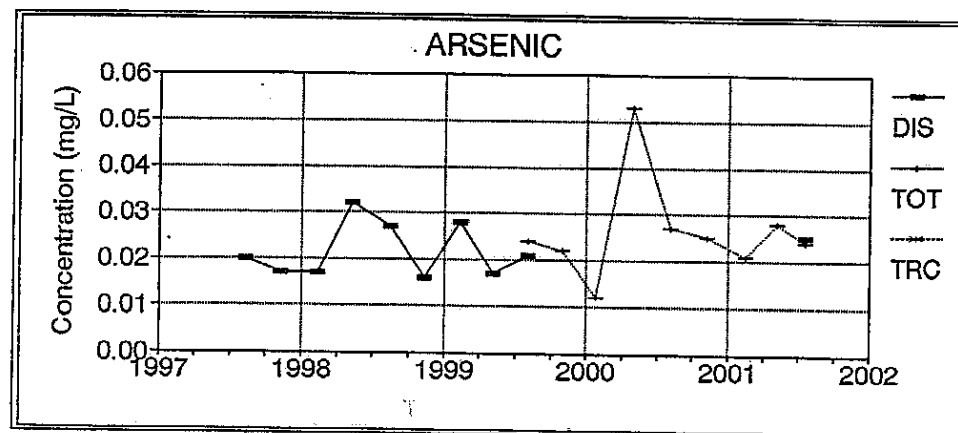
BDL - Below Analytical Detection Limit



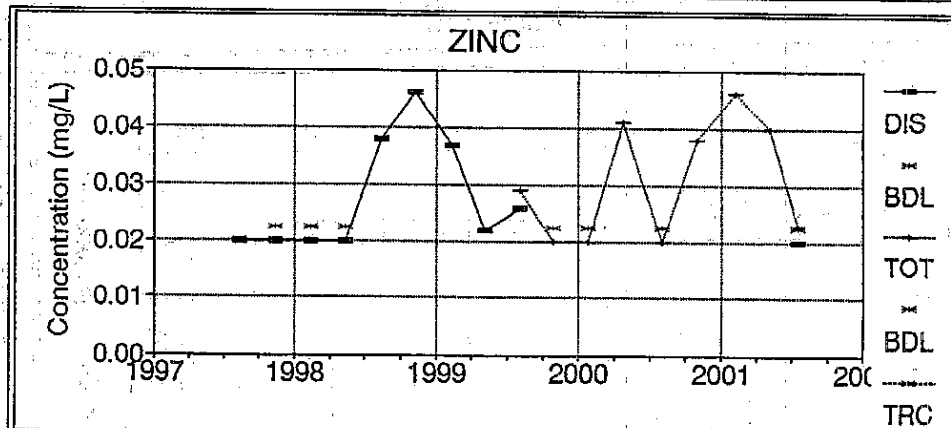
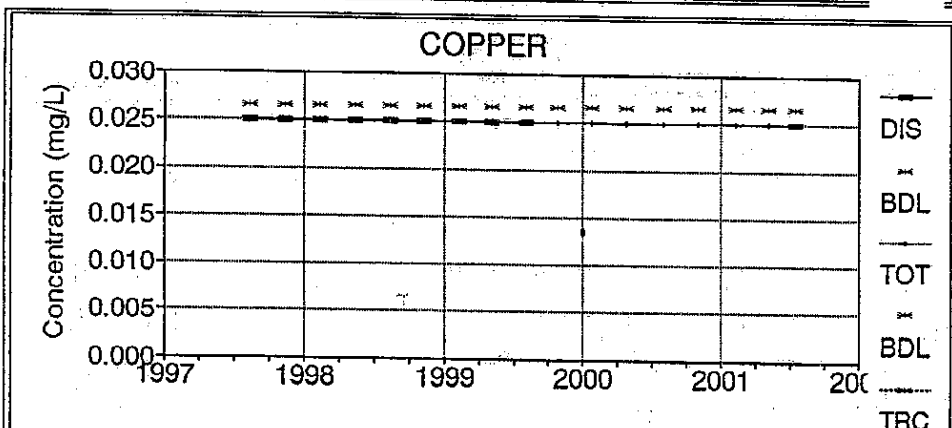
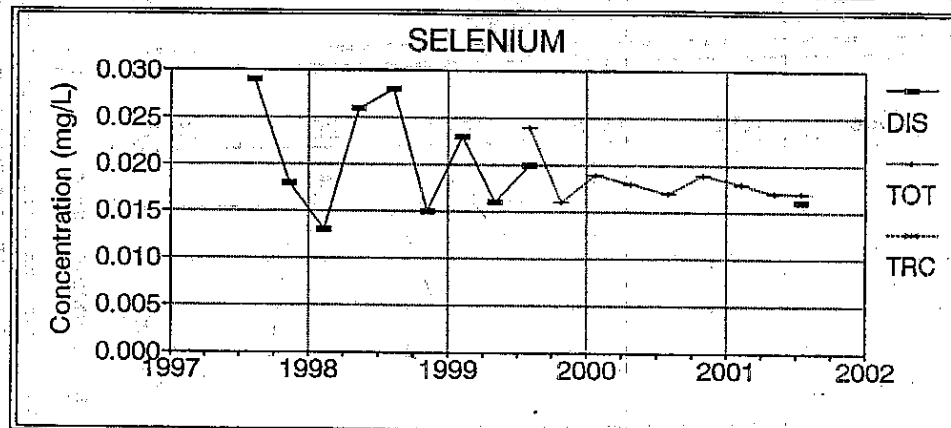
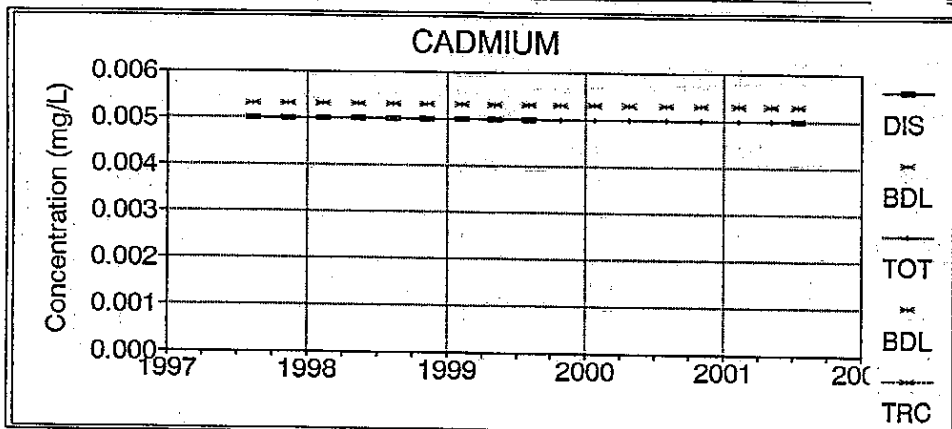
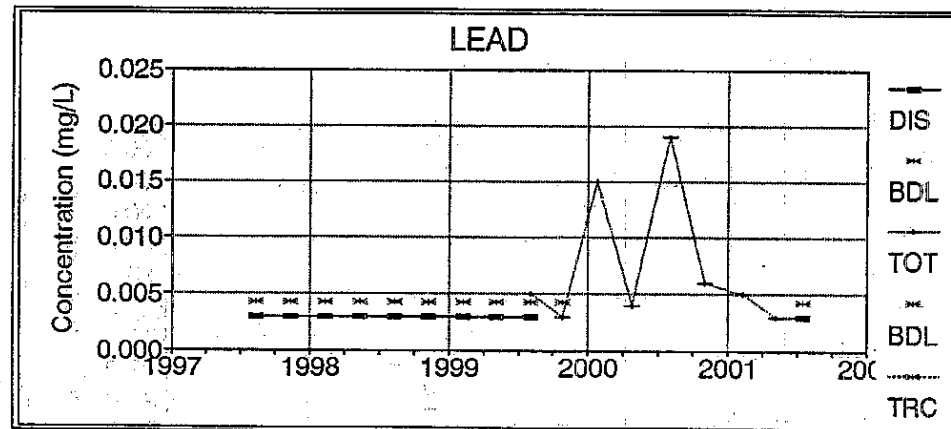
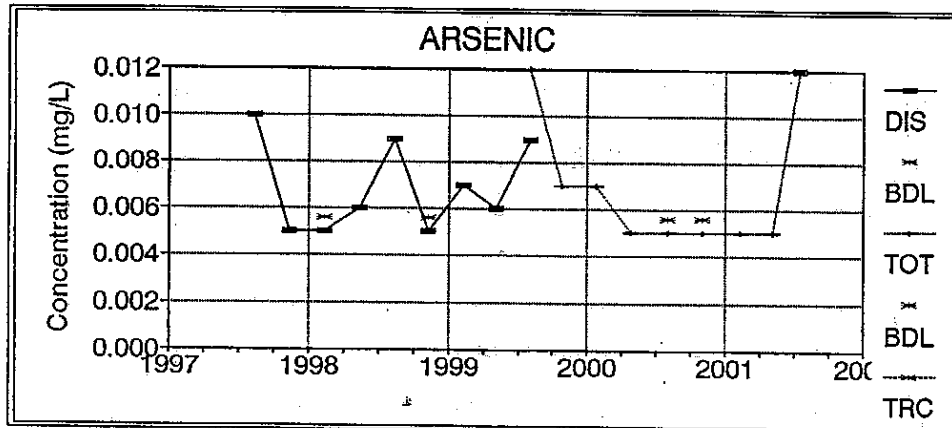
BDL - Below Analytical Detection Limit



BDL - Below Analytical Detection Limit



BDL - Below Analytical Detection Limit



BDL - Below Analytical Detection Limit